

Congestion Management Plan Update
Montgomery MPO

PC-Travel Reports for study: Vaughn Rd PM EB Study

<u>Report Name</u>	<u>Page</u>
Study Summary	2
Overall Output Statistics	3
Detailed Statistics By Run - Travel Times	4
Detailed Statistics By Run - Average Speed	5
Detailed Statistics By Run - Total Delay	6
Detailed Statistics By Run - Time <= 0 MPH	7
Detailed Statistics By Run - Time <= 30 MPH	8
Detailed Statistics By Run - Time <= 45 MPH	9
Speed/Distance Profiles of All Runs	10

Congestion Management Plan Update

Montgomery MPO

Study Name : **Vaughn Rd PM EB Study**
 Study Date : **10/30/2013**
 Page No. : **2**

Study Summary

Runs Used in This Study

Node Info

#	Len	Name
1	0	East Blvd
2	356	Service Rd
3	853	Vaughn Plaza Rd
4	937	Carriage Brook Rd
5	455	Rexford Rd
6	639	Vaughn Lakes Blvd
7	1423	Young Meadows Rd
8	1705	Festival Dr
9	1955	Edinburgh Pl / S Boykin
10	516	Briar Gate Dr
11	457	Old Orchard Ln
12	1158	Bell Rd
13	975	Watchman Dr
14	1322	Mill Ridge Dr
15	1701	Laurelwood Ln
16	2149	Taylor Rd
17	2198	Halycon Park Dr /
18	1275	Sturbridge Dr /
19	970	Crossland Loop
20	958	Parliament Cir / Halycon
21	868	Ray Thorington Rd
22	831	Leavell Cir
23	440	Leavell Cir
24	2675	Wynlakes Blvd
25	366	Huntingdon Ridge Ln
26	804	Wynlakes Pl
27	1490	Mossy Oak Dr
28	569	Deer Creek Way
29	1240	Glynnwood Dr
30	547	Tuscany Manor
31	1666	Briar Ln
32	1875	Ryan Rd
33	2569	Timber Creek Dr /
34	577	Waterview Cove
35	71	Parks Rd
36	883	Pecan Tree Pl
37	380	Laurel Springs Pl
38	465	Sequoia Ln

Run Title	Start Date	Start Time	Length	Before/ After	Run Type
Vaughn Rd PM-EB-001 t	10/30/13	16:20	55261	Before	Secondary
Vaughn Rd PM-EB-002 t	10/30/13	17:04	55294	Before	Secondary
Vaughn Rd PM-EB-003 t	11/21/13	16:19	55299	Before	Secondary

39	1381	Timberlane Rd
40	234	Timber Creek Dr
41	3060	Chantilly Pkwy
42	1290	Laurelwood Dr
43	1495	Old Pike Rd
44	1691	Pike Station Rd
45	978	Lochfield Dr
46	923	Bridlebrook Blvd / Lodge
47	1433	St. Martins Dr
48	755	Kingman Dr
49	1660	Belser Blvd

Length of Study Route = 55,218 feet

Notes:

Congestion Management Plan Update

Montgomery MPO

Study Name : Vaughn Rd PM EB Study

Study Date : 10/30/2013

Page No. : 4

Overall Output Statistics

Node #	Length	Node	Travel Time	# of Stops	Avg Speed	Total Delay	Time <= 0 MPH	Time <= 30 MPH	Time <= 45 MPH
1	0	East Blvd							
2	356	Service Rd	8.7	0.0	28.0	2.3	0.0	5.3	8.7
3	853	Vaughn Plaza Rd	16.3	0.0	35.6	1.7	0.0	3.0	14.3
4	937	Carriage Brook Rd	20.0	0.3	31.9	5.3	2.3	5.7	15.3
5	455	Rexford Rd	8.7	0.0	35.8	1.3	0.0	2.0	5.0
6	639	Vaughn Lakes Blvd	23.3	0.7	18.7	12.7	3.7	16.7	22.3
7	1423	Young Meadows Rd	23.7	0.0	41.0	2.3	0.0	3.0	12.7
8	1705	Festival Dr	24.3	0.0	47.8	0.0	0.0	0.0	9.7
9	1955	Edinburgh Pl / S Boykin Pl	32.3	0.0	41.2	4.0	0.0	6.0	18.7
10	516	Briar Gate Dr	7.7	0.0	45.9	0.0	0.0	0.0	4.7
11	457	Old Orchard Ln	6.7	0.0	46.7	0.0	0.0	0.0	3.0
12	1158	Bell Rd	96.7	1.0	8.2	78.7	47.0	83.7	93.3
13	975	Watchman Dr	17.7	0.0	37.6	2.3	0.0	2.0	15.7
14	1322	Mill Ridge Dr	17.7	0.0	51.0	0.0	0.0	0.0	1.0
15	1701	Laurelwood Ln	28.7	0.3	40.5	6.0	0.0	9.3	12.3
16	2149	Taylor Rd	141.3	1.3	10.4	108.3	71.0	116.7	131.3
17	2198	Halycon Park Dr / Seaton	77.3	1.3	19.4	43.7	14.3	55.7	77.3
18	1275	Sturbridge Dr / Peppertree	21.7	0.0	40.1	1.7	0.0	0.7	17.3
19	970	Crossland Loop	12.7	0.0	52.2	0.0	0.0	0.0	1.0
20	958	Parliament Cir / Halycon Blvd	12.3	0.0	53.0	0.0	0.0	0.0	0.0
21	868	Ray Thorington Rd	29.7	1.0	19.9	16.0	4.7	19.7	24.7
22	831	Leavell Cir	13.3	0.0	42.5	0.7	0.0	1.0	9.0
23	440	Leavell Cir	6.0	0.0	50.0	0.0	0.0	0.0	0.0
24	2675	Wynlakes Blvd	34.3	0.0	53.1	0.0	0.0	0.0	3.3
25	366	Huntingdon Ridge Ln	5.0	0.0	49.9	0.0	0.0	0.0	1.3
26	804	Wynlakes Pl	10.0	0.0	54.8	0.0	0.0	0.0	0.0
27	1490	Mossy Oak Dr	19.0	0.0	53.5	0.0	0.0	0.0	0.0
28	569	Deer Creek Way	7.3	0.0	52.9	0.0	0.0	0.0	0.0
29	1240	Glynnwood Dr	15.3	0.0	55.1	0.0	0.0	0.0	0.0
30	547	Tuscany Manor	6.7	0.0	55.9	0.0	0.0	0.0	0.0
31	1666	Briar Ln	20.0	0.0	56.8	0.0	0.0	0.0	0.0
32	1875	Ryan Rd	30.7	0.3	41.7	7.7	1.0	9.0	13.7
33	2569	Timber Creek Dr / Foxhall Rd	37.0	0.0	47.3	4.7	0.0	2.0	10.3
34	577	Waterview Cove	7.0	0.0	56.2	0.0	0.0	0.0	0.0
35	71	Parks Rd	1.0	0.0	48.4	0.0	0.0	0.0	0.0
36	883	Pecan Tree Pl	10.7	0.0	56.4	0.0	0.0	0.0	0.0
37	380	Laurel Springs Pl	4.3	0.0	59.8	0.0	0.0	0.0	0.0
38	465	Sequoia Ln	5.7	0.0	55.9	0.0	0.0	0.0	0.0
39	1381	Timberlane Rd	15.7	0.0	60.1	0.0	0.0	0.0	0.0

40	234	Timber Creek Dr	3.0	0.0	53.2	0.0	0.0	0.0	0.0
41	3060	Chantilly Pkwy	49.7	0.3	42.0	13.0	3.7	13.7	18.3
42	1290	Laurelwood Dr	18.7	0.0	47.1	2.7	0.0	0.3	8.3
43	1495	Old Pike Rd	50.0	0.3	20.4	31.0	10.0	29.0	36.7
44	1691	Pike Station Rd	24.7	0.0	46.7	3.7	0.0	1.0	7.7
45	978	Lochfield Dr	12.7	0.0	52.6	0.0	0.0	0.0	0.0
46	923	Bridlebrook Blvd / Lodge Dr	11.3	0.0	55.5	0.0	0.0	0.0	0.0
47	1433	St. Martins Dr	18.0	0.0	54.3	0.7	0.0	0.7	2.7
48	755	Kingman Dr	10.3	0.0	49.8	1.3	0.0	0.7	3.7
49	1660	Belser Blvd	21.0	0.0	53.9	1.0	0.0	0.7	2.7
Total	55,218		1095.7	7.0	34.4	352.7	157.7	387.3	606.0

Stats based on 3 BEFORE runs.

Stops based on a Stop Speed of 5 MPH.

Congestion Management Plan Update

Montgomery MPO

Study Name : Vaughn Rd PM EB Study
 Study Date : 10/30/2013
 Page No. : 6

Detailed Statistics By Run

Travel Time (sec) by Section

Vaughn Rd PM-EB-001 t
Vaughn Rd PM-EB-002 t
Vaughn Rd PM-EB-003 t

Node #	Length	Node Name	Run #1	Run #2	Run #3
1	0	East Blvd			
2	356	Service Rd	8	9	9
3	853	Vaughn Plaza Rd	16	14	19
4	937	Carriage Brook Rd	15	13	32
5	455	Rexford Rd	7	7	12
6	639	Vaughn Lakes Blvd	32	28	10
7	1423	Young Meadows Rd	29	22	20
8	1705	Festival Dr	26	24	23
9	1955	Edinburgh Pl / S Boykin Pl	38	34	25
10	516	Briar Gate Dr	8	8	7
11	457	Old Orchard Ln	7	7	6
12	1158	Bell Rd	32	141	117
13	975	Watchman Dr	17	20	16
14	1322	Mill Ridge Dr	19	17	17
15	1701	Laurelwood Ln	44	21	21
16	2149	Taylor Rd	117	157	150
17	2198	Halycon Park Dr / Seaton Blvd	69	47	116
18	1275	Sturbridge Dr / Peppertree Ln	22	21	22
19	970	Crossland Loop	13	12	13
20	958	Parliament Cir / Halycon Blvd	12	12	13
21	868	Ray Thorington Rd	46	22	21
22	831	Leavell Cir	15	12	13
23	440	Leavell Cir	6	6	6
24	2675	Wynlakes Blvd	34	33	36
25	366	Huntingdon Ridge Ln	5	5	5
26	804	Wynlakes Pl	9	10	11
27	1490	Mossy Oak Dr	19	19	19
28	569	Deer Creek Way	7	8	7
29	1240	Glynnwood Dr	15	16	15
30	547	Tuscany Manor	7	6	7
31	1666	Briar Ln	20	20	20
32	1875	Ryan Rd	36	29	27
33	2569	Timber Creek Dr / Foxhall Rd	40	36	35
34	577	Waterview Cove	7	7	7
35	71	Parks Rd	1	1	1
36	883	Pecan Tree Pl	11	11	10
37	380	Laurel Springs Pl	4	5	4
38	465	Sequoia Ln	6	5	6
39	1381	Timberlane Rd	16	16	15
40	234	Timber Creek Dr	3	3	3
41	3060	Chantilly Pkwy	77	37	35
42	1290	Laurelwood Dr	25	16	15
43	1495	Old Pike Rd	21	107	22
44	1691	Pike Station Rd	22	27	25
45	978	Lochfield Dr	12	13	13
46	923	Bridlebrook Blvd / Lodge Dr	12	11	11
47	1433	St. Martins Dr	20	18	16
48	755	Kingman Dr	14	9	8
49	1660	Belser Blvd	24	21	18
Totals	55218		1,065	1,143	1,079

Congestion Management Plan Update

Montgomery MPO

Study Name : Vaughn Rd PM EB Study
 Study Date : 10/30/2013
 Page No. : 7

Detailed Statistics By Run

Average Speed (MPH) by Section

Vaughn Rd PM-EB-001 t
Vaughn Rd PM-EB-002 t
Vaughn Rd PM-EB-003 t

Node #	Length	Node Name	Run #1	Run #2	Run #3
1	0	East Blvd			
2	356	Service Rd	31.0	27.1	29.7
3	853	Vaughn Plaza Rd	37.9	44.2	29.5
4	937	Carriage Brook Rd	41.1	47.3	19.9
5	455	Rexford Rd	45.7	46.9	25.9
6	639	Vaughn Lakes Blvd	13.9	15.0	43.6
7	1423	Young Meadows Rd	33.6	44.8	48.8
8	1705	Festival Dr	44.0	47.2	52.3
9	1955	Edinburgh Pl / S Boykin Pl	35.2	39.5	52.9
10	516	Briar Gate Dr	44.1	45.0	51.9
11	457	Old Orchard Ln	44.4	45.4	49.5
12	1158	Bell Rd	25.1	5.6	6.7
13	975	Watchman Dr	37.9	35.1	41.1
14	1322	Mill Ridge Dr	49.1	52.3	54.5
15	1701	Laurelwood Ln	25.6	54.3	55.5
16	2149	Taylor Rd	12.5	9.4	9.7
17	2198	Halycon Park Dr / Seaton Blvd	21.9	31.6	12.9
18	1275	Sturbridge Dr / Peppertree Ln	39.7	42.8	40.1
19	970	Crossland Loop	50.3	52.6	50.0
20	958	Parliament Cir / Halycon Blvd	53.8	54.3	50.6
21	868	Ray Thornton Rd	12.9	28.4	28.1
22	831	Leavell Cir	38.4	45.0	43.5
23	440	Leavell Cir	50.5	52.7	56.2
24	2675	Wynlakes Blvd	53.9	54.8	50.3
25	366	Huntingdon Ridge Ln	55.0	54.4	44.4
26	804	Wynlakes Pl	56.7	55.2	49.5
27	1490	Mossy Oak Dr	55.1	52.8	54.2
28	569	Deer Creek Way	52.3	49.4	54.3
29	1240	Glynnwood Dr	56.3	53.8	57.3
30	547	Tuscany Manor	56.1	55.7	55.9
31	1666	Briar Ln	57.7	57.6	57.3
32	1875	Ryan Rd	34.1	43.4	45.6
33	2569	Timber Creek Dr / Foxhall Rd	44.8	48.5	50.9
34	577	Waterview Cove	54.3	57.7	58.1
35	71	Parks Rd	54.0	54.0	58.0
36	883	Pecan Tree Pl	55.9	56.2	57.9
37	380	Laurel Springs Pl	55.8	55.8	59.8
38	465	Sequoia Ln	55.5	57.2	58.3
39	1381	Timberlane Rd	59.8	58.3	59.9
40	234	Timber Creek Dr	57.3	53.3	60.3
41	3060	Chantilly Pkwy	26.6	57.1	59.3
42	1290	Laurelwood Dr	36.0	53.1	58.3
43	1495	Old Pike Rd	48.5	9.7	47.7
44	1691	Pike Station Rd	52.3	42.9	45.7
45	978	Lochfield Dr	56.1	54.8	52.8
46	923	Bridlebrook Blvd / Lodge Dr	54.3	54.4	54.4
47	1433	St. Martins Dr	46.3	55.8	60.8
48	755	Kingman Dr	38.7	56.4	63.1
49	1660	Belser Blvd	46.3	53.4	65.7
Totals	55218		35.4	33.0	35.0

Congestion Management Plan Update

Montgomery MPO

Study Name : Vaughn Rd PM EB Study
 Study Date : 10/30/2013
 Page No. : 8

Detailed Statistics By Run

Total Delay (sec) by Section

Vaughn Rd PM-EB-001 t
 Vaughn Rd PM-EB-002 t
 Vaughn Rd PM-EB-003 t

Node #	Length	Node Name	Run #1	Run #2	Run #3
1	0	East Blvd			
2	356	Service Rd	2	3	2
3	853	Vaughn Plaza Rd	1	0	4
4	937	Carriage Brook Rd	0	0	16
5	455	Rexford Rd	0	0	4
6	639	Vaughn Lakes Blvd	21	17	0
7	1423	Young Meadows Rd	7	0	0
8	1705	Festival Dr	0	0	0
9	1955	Edinburgh Pl / S Boykin Pl	8	4	0
10	516	Briar Gate Dr	0	0	0
11	457	Old Orchard Ln	0	0	0
12	1158	Bell Rd	14	123	99
13	975	Watchman Dr	2	4	1
14	1322	Mill Ridge Dr	0	0	0
15	1701	Laurelwood Ln	18	0	0
16	2149	Taylor Rd	84	124	117
17	2198	Halycon Park Dr / Seaton Blvd	35	14	82
18	1275	Sturbridge Dr / Peppertree Ln	2	1	2
19	970	Crossland Loop	0	0	0
20	958	Parliament Cir / Halycon Blvd	0	0	0
21	868	Ray Thorington Rd	33	8	7
22	831	Leavell Cir	2	0	0
23	440	Leavell Cir	0	0	0
24	2675	Wynlakes Blvd	0	0	0
25	366	Huntingdon Ridge Ln	0	0	0
26	804	Wynlakes Pl	0	0	0
27	1490	Mossy Oak Dr	0	0	0
28	569	Deer Creek Way	0	0	0
29	1240	Glynnwood Dr	0	0	0
30	547	Tuscany Manor	0	0	0
31	1666	Briar Ln	0	0	0
32	1875	Ryan Rd	13	6	4
33	2569	Timber Creek Dr / Foxhall Rd	7	4	3
34	577	Waterview Cove	0	0	0
35	71	Parks Rd	0	0	0
36	883	Pecan Tree Pl	0	0	0
37	380	Laurel Springs Pl	0	0	0
38	465	Sequoia Ln	0	0	0
39	1381	Timberlane Rd	0	0	0
40	234	Timber Creek Dr	0	0	0
41	3060	Chantilly Pkwy	39	0	0
42	1290	Laurelwood Dr	8	0	0
43	1495	Old Pike Rd	2	88	3
44	1691	Pike Station Rd	1	6	4
45	978	Lochfield Dr	0	0	0
46	923	Bridlebrook Blvd / Lodge Dr	0	0	0
47	1433	St. Martins Dr	2	0	0
48	755	Kingman Dr	4	0	0
49	1660	Belser Blvd	3	0	0
Totals	55218		308	402	348

Congestion Management Plan Update

Montgomery MPO

Study Name : Vaughn Rd PM EB Study
 Study Date : 10/30/2013
 Page No. : 9

Detailed Statistics By Run

Time <= 0 MPH by Section

Vaughn Rd PM-EB-001 t
Vaughn Rd PM-EB-002 t
Vaughn Rd PM-EB-003 t

Node #	Length	Node Name	Run #1	Run #2	Run #3
1	0	East Blvd			
2	356	Service Rd	0	0	0
3	853	Vaughn Plaza Rd	0	0	0
4	937	Carriage Brook Rd	0	0	7
5	455	Rexford Rd	0	0	0
6	639	Vaughn Lakes Blvd	5	6	0
7	1423	Young Meadows Rd	0	0	0
8	1705	Festival Dr	0	0	0
9	1955	Edinburgh Pl / S Boykin Pl	0	0	0
10	516	Briar Gate Dr	0	0	0
11	457	Old Orchard Ln	0	0	0
12	1158	Bell Rd	0	79	62
13	975	Watchman Dr	0	0	0
14	1322	Mill Ridge Dr	0	0	0
15	1701	Laurelwood Ln	0	0	0
16	2149	Taylor Rd	51	81	81
17	2198	Halycon Park Dr / Seaton Blvd	4	0	39
18	1275	Sturbridge Dr / Peppertree Ln	0	0	0
19	970	Crossland Loop	0	0	0
20	958	Parliament Cir / Halycon Blvd	0	0	0
21	868	Ray Thorington Rd	14	0	0
22	831	Leavell Cir	0	0	0
23	440	Leavell Cir	0	0	0
24	2675	Wynlakes Blvd	0	0	0
25	366	Huntingdon Ridge Ln	0	0	0
26	804	Wynlakes Pl	0	0	0
27	1490	Mossy Oak Dr	0	0	0
28	569	Deer Creek Way	0	0	0
29	1240	Glynnwood Dr	0	0	0
30	547	Tuscany Manor	0	0	0
31	1666	Briar Ln	0	0	0
32	1875	Ryan Rd	3	0	0
33	2569	Timber Creek Dr / Foxhall Rd	0	0	0
34	577	Waterview Cove	0	0	0
35	71	Parks Rd	0	0	0
36	883	Pecan Tree Pl	0	0	0
37	380	Laurel Springs Pl	0	0	0
38	465	Sequoia Ln	0	0	0
39	1381	Timberlane Rd	0	0	0
40	234	Timber Creek Dr	0	0	0
41	3060	Chantilly Pkwy	11	0	0
42	1290	Laurelwood Dr	0	0	0
43	1495	Old Pike Rd	0	30	0
44	1691	Pike Station Rd	0	0	0
45	978	Lochfield Dr	0	0	0
46	923	Bridlebrook Blvd / Lodge Dr	0	0	0
47	1433	St. Martins Dr	0	0	0
48	755	Kingman Dr	0	0	0
49	1660	Belser Blvd	0	0	0
Totals	55218		88	196	189

Congestion Management Plan Update

Montgomery MPO

Study Name : Vaughn Rd PM EB Study
 Study Date : 10/30/2013
 Page No. : 10

Detailed Statistics By Run

Time <= 30 MPH by Section

Vaughn Rd PM-EB-001 t
 Vaughn Rd PM-EB-002 t
 Vaughn Rd PM-EB-003 t

Node #	Length	Node Name	Run #1	Run #2	Run #3
1	0	East Blvd			
2	356	Service Rd	4	5	7
3	853	Vaughn Plaza Rd	0	0	9
4	937	Carriage Brook Rd	0	0	17
5	455	Rexford Rd	0	0	6
6	639	Vaughn Lakes Blvd	26	24	0
7	1423	Young Meadows Rd	9	0	0
8	1705	Festival Dr	0	0	0
9	1955	Edinburgh Pl / S Boykin Pl	13	5	0
10	516	Briar Gate Dr	0	0	0
11	457	Old Orchard Ln	0	0	0
12	1158	Bell Rd	21	126	104
13	975	Watchman Dr	0	5	1
14	1322	Mill Ridge Dr	0	0	0
15	1701	Laurelwood Ln	28	0	0
16	2149	Taylor Rd	91	132	127
17	2198	Halycon Park Dr / Seaton Blvd	50	22	95
18	1275	Sturbridge Dr / Peppertree Ln	1	0	1
19	970	Crossland Loop	0	0	0
20	958	Parliament Cir / Halycon Blvd	0	0	0
21	868	Ray Thorington Rd	36	12	11
22	831	Leavell Cir	3	0	0
23	440	Leavell Cir	0	0	0
24	2675	Wynlakes Blvd	0	0	0
25	366	Huntingdon Ridge Ln	0	0	0
26	804	Wynlakes Pl	0	0	0
27	1490	Mossy Oak Dr	0	0	0
28	569	Deer Creek Way	0	0	0
29	1240	Glynnwood Dr	0	0	0
30	547	Tuscany Manor	0	0	0
31	1666	Briar Ln	0	0	0
32	1875	Ryan Rd	15	7	5
33	2569	Timber Creek Dr / Foxhall Rd	3	1	2
34	577	Waterview Cove	0	0	0
35	71	Parks Rd	0	0	0
36	883	Pecan Tree Pl	0	0	0
37	380	Laurel Springs Pl	0	0	0
38	465	Sequoia Ln	0	0	0
39	1381	Timberlane Rd	0	0	0
40	234	Timber Creek Dr	0	0	0
41	3060	Chantilly Pkwy	41	0	0
42	1290	Laurelwood Dr	1	0	0
43	1495	Old Pike Rd	0	87	0
44	1691	Pike Station Rd	0	3	0
45	978	Lochfield Dr	0	0	0
46	923	Bridlebrook Blvd / Lodge Dr	0	0	0
47	1433	St. Martins Dr	2	0	0
48	755	Kingman Dr	2	0	0
49	1660	Belser Blvd	2	0	0
Totals	55218		348	429	385

Congestion Management Plan Update

Montgomery MPO

Study Name : Vaughn Rd PM EB Study
 Study Date : 10/30/2013
 Page No. : 11

Detailed Statistics By Run

Time <= 45 MPH by Section

Vaughn Rd PM-EB-001 t
Vaughn Rd PM-EB-002 t
Vaughn Rd PM-EB-003 t

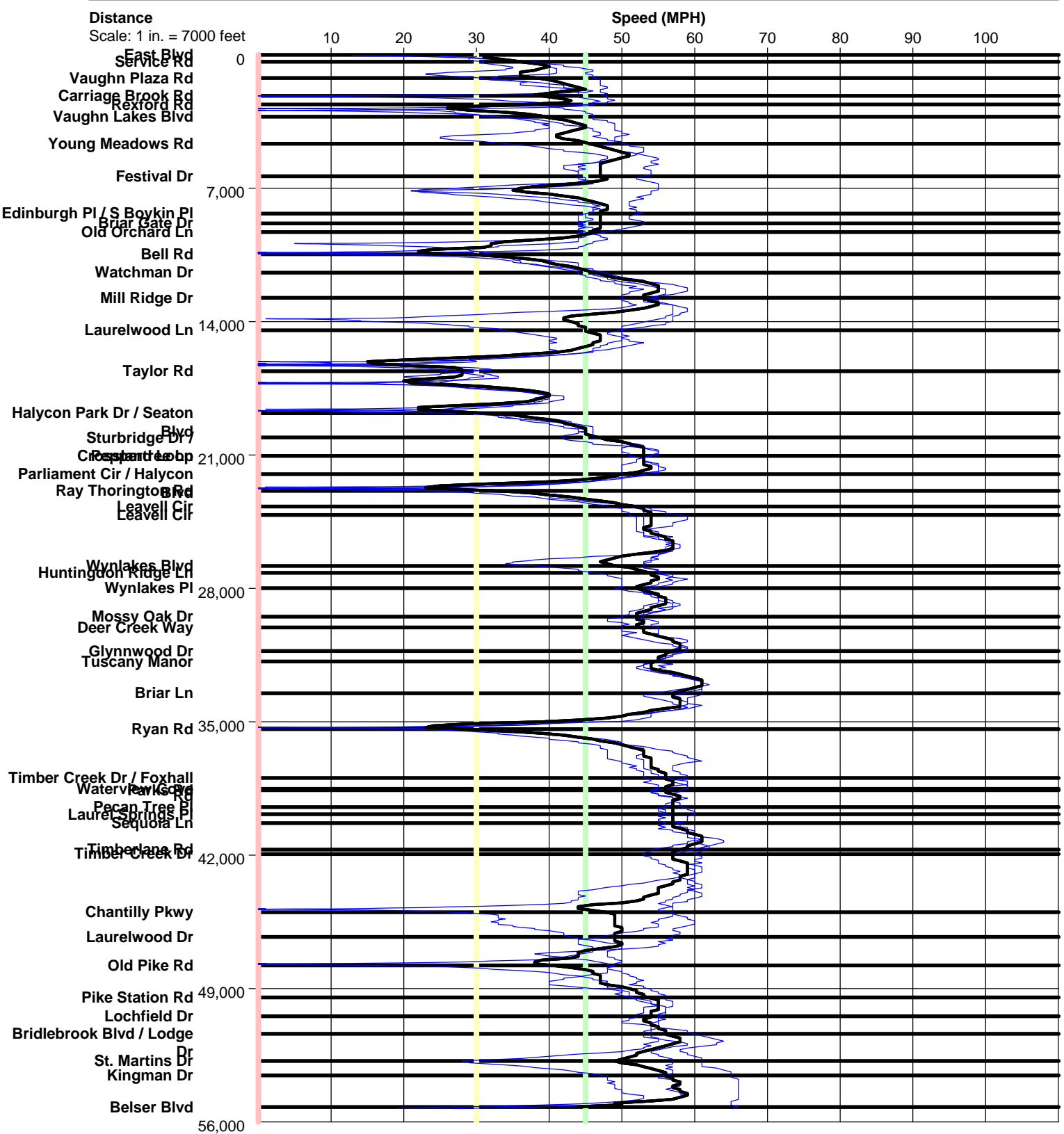
Node #	Length	Node Name	Run #1	Run #2	Run #3
1	0	East Blvd			
2	356	Service Rd	8	9	9
3	853	Vaughn Plaza Rd	16	8	19
4	937	Carriage Brook Rd	15	0	31
5	455	Rexford Rd	2	1	12
6	639	Vaughn Lakes Blvd	32	28	7
7	1423	Young Meadows Rd	29	9	0
8	1705	Festival Dr	18	11	0
9	1955	Edinburgh Pl / S Boykin Pl	33	23	0
10	516	Briar Gate Dr	8	6	0
11	457	Old Orchard Ln	7	2	0
12	1158	Bell Rd	31	133	116
13	975	Watchman Dr	17	18	12
14	1322	Mill Ridge Dr	3	0	0
15	1701	Laurelwood Ln	37	0	0
16	2149	Taylor Rd	117	142	135
17	2198	Halycon Park Dr / Seaton Blvd	69	47	116
18	1275	Sturbridge Dr / Peppertree Ln	19	11	22
19	970	Crossland Loop	0	0	3
20	958	Parliament Cir / Halycon Blvd	0	0	0
21	868	Ray Thorington Rd	41	17	16
22	831	Leavell Cir	12	6	9
23	440	Leavell Cir	0	0	0
24	2675	Wynlakes Blvd	0	0	10
25	366	Huntingdon Ridge Ln	0	0	4
26	804	Wynlakes Pl	0	0	0
27	1490	Mossy Oak Dr	0	0	0
28	569	Deer Creek Way	0	0	0
29	1240	Glynnwood Dr	0	0	0
30	547	Tuscany Manor	0	0	0
31	1666	Briar Ln	0	0	0
32	1875	Ryan Rd	19	12	10
33	2569	Timber Creek Dr / Foxhall Rd	14	9	8
34	577	Waterview Cove	0	0	0
35	71	Parks Rd	0	0	0
36	883	Pecan Tree Pl	0	0	0
37	380	Laurel Springs Pl	0	0	0
38	465	Sequoia Ln	0	0	0
39	1381	Timberlane Rd	0	0	0
40	234	Timber Creek Dr	0	0	0
41	3060	Chantilly Pkwy	55	0	0
42	1290	Laurelwood Dr	25	0	0
43	1495	Old Pike Rd	1	101	8
44	1691	Pike Station Rd	0	12	11
45	978	Lochfield Dr	0	0	0
46	923	Bridlebrook Blvd / Lodge Dr	0	0	0
47	1433	St. Martins Dr	8	0	0
48	755	Kingman Dr	11	0	0
49	1660	Belser Blvd	5	3	0
Totals	55218		652	608	558

Congestion Management Plan Update

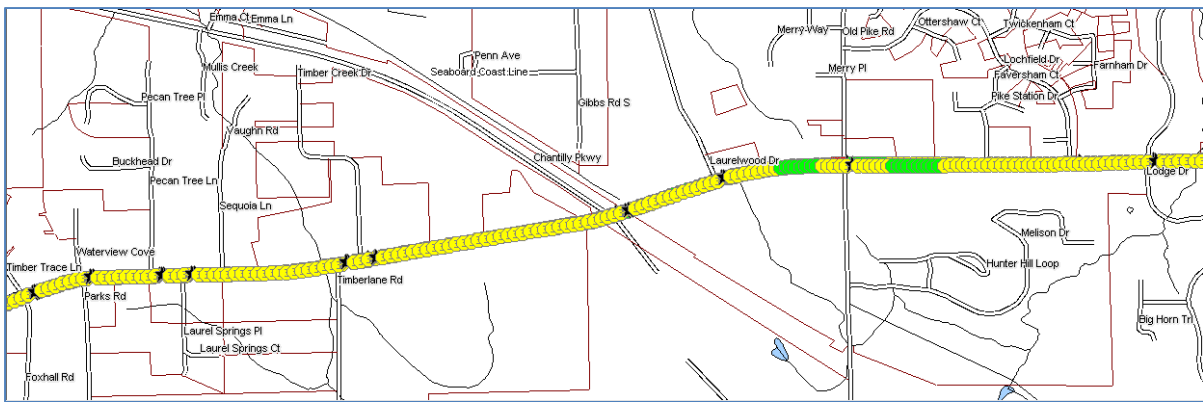
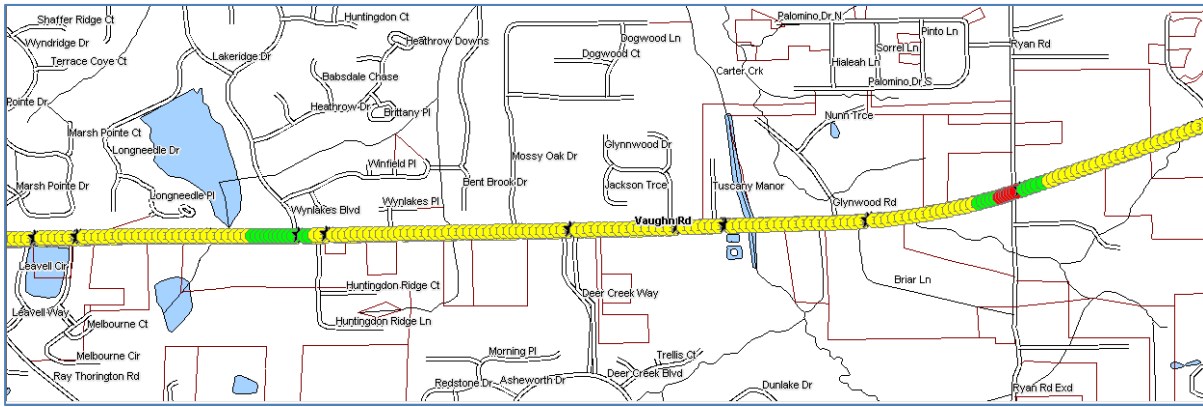
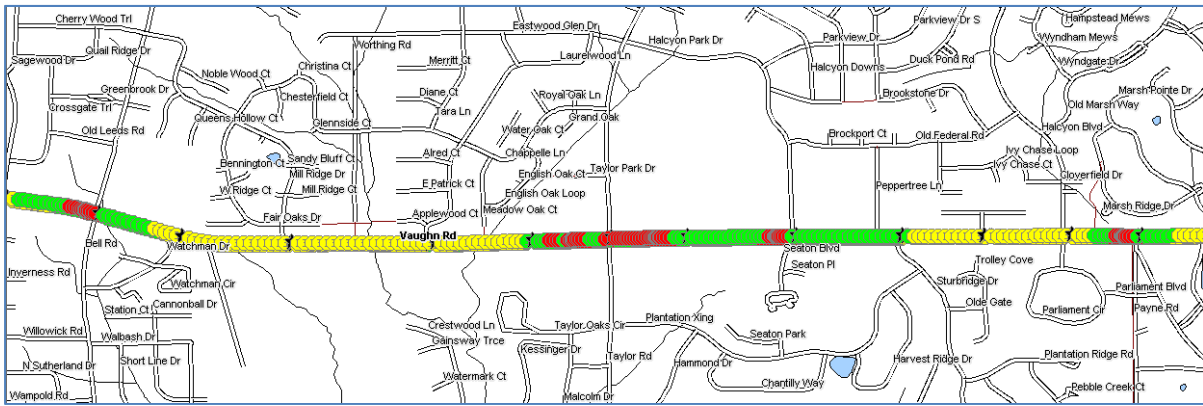
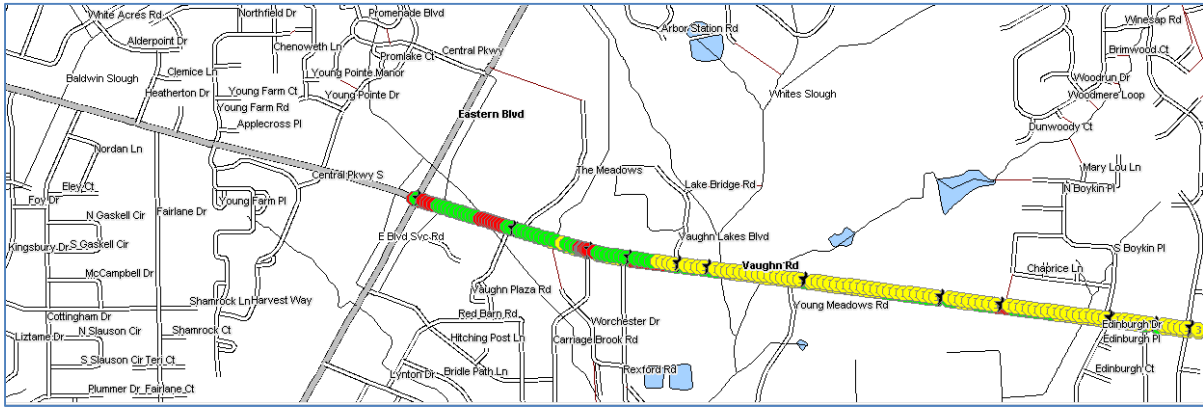
Montgomery MPO

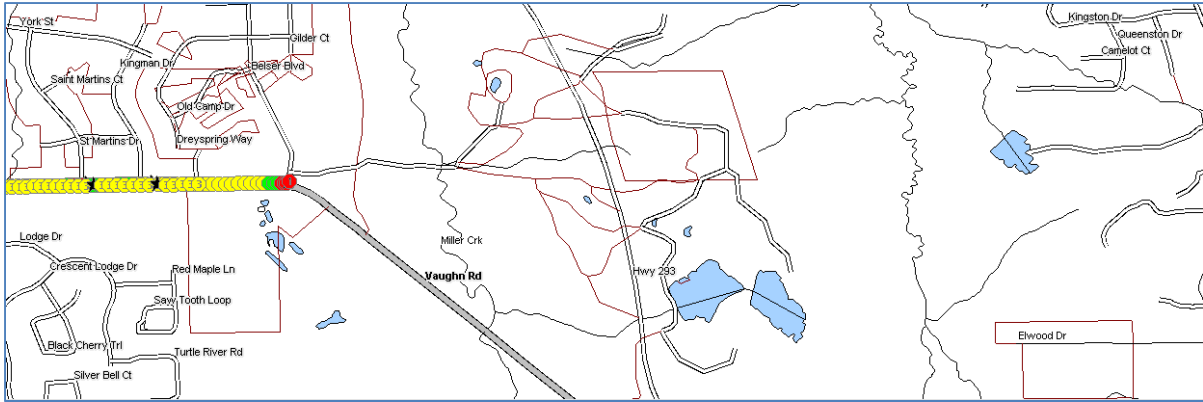
Study Name : Vaughn Rd PM EB Study
 Study Date : 10/30/2013
 Page No. : 12

Speed/Distance Profiles of All Runs



Vaughn Rd PM EB





Color Code Speeds

Speed 1	0	To	30
Speed 2	30	To	45
Speed 3	45	To	99