

Congestion Management Plan Update
Montgomery MPO

PC-Travel Reports for study: Vaughn Rd AM WB Study

<u>Report Name</u>	<u>Page</u>
Study Summary	2
Overall Output Statistics	3
Detailed Statistics By Run - Travel Times	4
Detailed Statistics By Run - Average Speed	5
Detailed Statistics By Run - Total Delay	6
Detailed Statistics By Run - Time <= 0 MPH	7
Detailed Statistics By Run - Time <= 30 MPH	8
Detailed Statistics By Run - Time <= 45 MPH	9
Speed/Distance Profiles of All Runs	10

Congestion Management Plan Update

Montgomery MPO

Study Name : **Vaughn Rd AM WB Study**
 Study Date : **11/19/2013**
 Page No. : **2**

Study Summary

Runs Used in This Study

Node Info

#	Len	Name
1	0	Belser Blvd
2	1658	Kingman Dr
3	719	St. Martins Dr
4	1475	Bridlebrook Blvd / Lodge
5	941	Lochfield Dr
6	962	Pike Station Rd
7	1688	Old Pike Rd
8	1489	Laurelwood Dr
9	1253	Chantilly Pkwy
10	3170	Timber Creek Dr
11	161	Timberlane Rd
12	1444	Sequoia Ln
13	443	Laurel Springs Pl
14	356	Pecan Tree Pl
15	860	Parks Rd
16	82	Waterview Cove
17	605	Timber Creek Dr /
18	2609	Ryan Rd
19	1845	Briar Ln
20	1643	Tuscany Manor
21	499	Glynnwood Dr
22	1304	Deer Creek Way
23	553	Mossy Oak Dr
24	1502	Wynlakes Pl
25	780	Huntingdon Ridge Ln
26	374	Wynlakes Blvd
27	2647	Leavell Cir
28	506	Leavell Cir
29	817	Ray Thorington Rd
30	826	Parliament Cir / Halycon
31	966	Crossland Loop
32	966	Sturbridge Dr /
33	1346	Halycon Park Dr /
34	2234	Taylor Rd
35	2023	Laurelwood Ln
36	1727	Mill Ridge Dr
37	1277	Watchman Dr
38	1071	Bell Rd

Run Title	Start Date	Start Time	Length	Before/ After	Run Type
Vaughn Rd AM-WB-001 t	11/19/13	08:31	55255	Before	Secondary
Vaughn Rd AM-WB-002 t	11/21/13	07:01	55382	Before	Secondary
Vaughn Rd AM-WB-003 t	11/21/13	07:43	55347	Before	Secondary

39	1126	Old Orchard Ln
40	417	Briar Gate Dr
41	523	Edinburgh Pl / S Boykin
42	1910	Festival Dr
43	1763	Young Meadows Rd
44	1408	Vaughn Lakes Blvd
45	656	Rexford Rd
46	456	Carriage Brook Rd
47	972	Vaughn Plaza Rd
48	742	Service Rd
49	347	East Blvd

Length of Study Route = 55,141 feet

Notes:

Congestion Management Plan Update

Montgomery MPO

Study Name : **Vaughn Rd AM WB Study**

Study Date : **11/19/2013**

Page No. : **4**

Overall Output Statistics

Node #	Length	Node	Travel Time	# of Stops	Avg Speed	Total Delay	Time <= 0 MPH	Time <= 30 MPH	Time <= 45 MPH
1	0	Belser Blvd							
2	1658	Kingman Dr	19.3	0.0	58.5	0.0	0.0	0.0	0.0
3	719	St. Martins Dr	8.0	0.0	61.3	0.0	0.0	0.0	0.0
4	1475	Bridlebrook Blvd / Lodge Dr	15.3	0.0	65.6	0.0	0.0	0.0	0.0
5	941	Lochfield Dr	10.3	0.0	62.1	0.0	0.0	0.0	0.0
6	962	Pike Station Rd	10.0	0.0	65.6	0.0	0.0	0.0	0.0
7	1688	Old Pike Rd	36.0	0.3	32.0	16.7	5.7	18.7	20.0
8	1489	Laurelwood Dr	18.3	0.0	55.4	1.3	0.0	0.3	3.3
9	1253	Chantilly Pkwy	17.3	0.0	49.3	2.3	0.0	2.3	7.3
10	3170	Timber Creek Dr	47.3	0.3	45.7	8.0	0.3	7.7	15.3
11	161	Timberlane Rd	2.0	0.0	54.9	0.0	0.0	0.0	0.0
12	1444	Sequoia Ln	17.7	0.0	55.7	0.3	0.0	0.0	0.0
13	443	Laurel Springs Pl	5.0	0.0	60.4	0.0	0.0	0.0	0.0
14	356	Pecan Tree Pl	4.7	0.0	52.0	0.3	0.0	0.0	0.0
15	860	Parks Rd	9.7	0.0	60.7	0.0	0.0	0.0	0.0
16	82	Waterview Cove	1.0	0.0	55.9	0.0	0.0	0.0	0.0
17	605	Timber Creek Dr / Foxhall Rd	7.7	0.0	53.8	0.3	0.0	0.0	0.0
18	2609	Ryan Rd	32.3	0.0	55.0	1.7	0.0	0.0	3.0
19	1845	Briar Ln	21.3	0.0	59.0	0.0	0.0	0.0	0.0
20	1643	Tuscany Manor	18.0	0.0	62.2	0.0	0.0	0.0	0.0
21	499	Glynnwood Dr	5.7	0.0	60.0	0.0	0.0	0.0	0.0
22	1304	Deer Creek Way	14.7	0.0	60.6	0.0	0.0	0.0	0.0
23	553	Mossy Oak Dr	6.7	0.0	56.6	0.0	0.0	0.0	0.0
24	1502	Wynlakes Pl	16.7	0.0	61.4	0.0	0.0	0.0	0.0
25	780	Huntingdon Ridge Ln	10.0	0.0	53.2	0.0	0.0	0.0	0.7
26	374	Wynlakes Blvd	6.3	0.0	40.3	1.3	0.0	2.3	3.3
27	2647	Leavell Cir	33.0	0.0	54.7	0.0	0.0	0.3	2.0
28	506	Leavell Cir	6.3	0.0	54.5	0.0	0.0	0.0	0.0
29	817	Ray Thorington Rd	17.7	0.3	31.5	5.3	0.7	7.3	14.0
30	826	Parliament Cir / Halycon Blvd	24.0	0.3	23.5	11.0	4.0	13.0	18.7
31	966	Crossland Loop	12.0	0.0	54.9	0.0	0.0	0.0	0.0
32	966	Sturbridge Dr / Peppertree	12.0	0.0	54.9	0.0	0.0	0.0	1.7
33	1346	Halycon Park Dr / Seaton	25.3	0.3	36.2	5.7	2.3	8.7	12.7
34	2234	Taylor Rd	106.3	1.3	14.3	72.3	45.3	78.0	92.3
35	2023	Laurelwood Ln	71.0	0.3	19.4	41.3	30.7	43.7	53.7
36	1727	Mill Ridge Dr	22.3	0.0	52.7	0.0	0.0	1.3	4.0
37	1277	Watchman Dr	17.0	0.0	51.2	0.0	0.0	0.0	0.0
38	1071	Bell Rd	45.3	0.7	16.1	28.7	14.0	33.3	41.0
39	1126	Old Orchard Ln	19.0	0.0	40.4	1.3	0.0	1.0	15.7

40	417	Briar Gate Dr	6.3	0.0	44.9	0.3	0.0	0.0	4.0
41	523	Edinburgh Pl / S Boykin Pl	7.7	0.0	46.5	0.3	0.0	0.0	3.3
42	1910	Festival Dr	36.3	0.3	35.8	8.0	2.7	10.0	19.3
43	1763	Young Meadows Rd	29.3	0.3	41.0	4.7	2.0	6.7	11.3
44	1408	Vaughn Lakes Blvd	35.7	0.7	26.9	14.0	3.3	18.3	23.0
45	656	Rexford Rd	11.3	0.0	39.5	0.7	0.0	1.7	8.3
46	456	Carriage Brook Rd	7.0	0.0	44.4	0.0	0.0	0.0	5.0
47	972	Vaughn Plaza Rd	14.7	0.0	45.2	0.0	0.0	0.0	6.7
48	742	Service Rd	11.7	0.0	43.4	0.0	0.0	0.0	11.3
49	347	East Blvd	41.7	0.3	5.7	35.7	24.0	39.3	41.7
Total	55,141		974.3	5.7	38.6	261.7	135.0	294.0	442.7

Stats based on 3 BEFORE runs.

Stops based on a Stop Speed of 5 MPH.

Congestion Management Plan Update

Montgomery MPO

Study Name : **Vaughn Rd AM WB Study**
 Study Date : **11/19/2013**
 Page No. : **6**

Detailed Statistics By Run

Travel Time (sec) by Section

Vaughn Rd AM-WB-001 t
Vaughn Rd AM-WB-002 t
Vaughn Rd AM-WB-003 t

Node #	Length	Node Name	Run #1	Run #2	Run #3
1	0	Belser Blvd			
2	1658	Kingman Dr	19	18	21
3	719	St. Martins Dr	8	8	8
4	1475	Bridlebrook Blvd / Lodge Dr	15	14	17
5	941	Lochfield Dr	11	9	11
6	962	Pike Station Rd	11	9	10
7	1688	Old Pike Rd	20	17	71
8	1489	Laurelwood Dr	16	16	23
9	1253	Chantilly Pkwy	14	15	23
10	3170	Timber Creek Dr	39	49	54
11	161	Timberlane Rd	2	2	2
12	1444	Sequoia Ln	19	18	16
13	443	Laurel Springs Pl	6	4	5
14	356	Pecan Tree Pl	6	4	4
15	860	Parks Rd	11	9	9
16	82	Waterview Cove	1	1	1
17	605	Timber Creek Dr / Foxhall Rd	9	7	7
18	2609	Ryan Rd	37	30	30
19	1845	Briar Ln	24	19	21
20	1643	Tuscany Manor	20	17	17
21	499	Glynnwood Dr	6	6	5
22	1304	Deer Creek Way	15	15	14
23	553	Mossy Oak Dr	7	7	6
24	1502	Wynlakes Pl	17	16	17
25	780	Huntingdon Ridge Ln	10	9	11
26	374	Wynlakes Blvd	5	4	10
27	2647	Leavell Cir	33	32	34
28	506	Leavell Cir	7	6	6
29	817	Ray Thorington Rd	14	25	14
30	826	Parliament Cir / Halycon Blvd	17	14	41
31	966	Crossland Loop	12	12	12
32	966	Sturbridge Dr / Peppertree Ln	12	11	13
33	1346	Halycon Park Dr / Seaton Blvd	21	16	39
34	2234	Taylor Rd	35	92	192
35	2023	Laurelwood Ln	27	145	41
36	1727	Mill Ridge Dr	20	20	27
37	1277	Watchman Dr	16	17	18
38	1071	Bell Rd	21	43	72
39	1126	Old Orchard Ln	19	20	18
40	417	Briar Gate Dr	6	6	7
41	523	Edinburgh Pl / S Boykin Pl	7	7	9
42	1910	Festival Dr	25	54	30
43	1763	Young Meadows Rd	41	22	25
44	1408	Vaughn Lakes Blvd	22	49	36
45	656	Rexford Rd	9	14	11
46	456	Carriage Brook Rd	6	7	8
47	972	Vaughn Plaza Rd	14	15	15
48	742	Service Rd	11	12	12
49	347	East Blvd	108	7	10
Totals	55141		851	969	1,103

Congestion Management Plan Update

Montgomery MPO

Study Name : **Vaughn Rd AM WB Study**

Study Date : **11/19/2013**

Page No. : **7**

Detailed Statistics By Run

Average Speed (MPH) by Section

Vaughn Rd AM-WB-001 t
Vaughn Rd AM-WB-002 t
Vaughn Rd AM-WB-003 t

Node #	Length	Node Name	Run #1	Run #2	Run #3
1	0	Belser Blvd			
2	1658	Kingman Dr	61.2	62.9	56.5
3	719	St. Martins Dr	63.5	65.6	57.9
4	1475	Bridlebrook Blvd / Lodge Dr	65.5	70.6	60.6
5	941	Lochfield Dr	56.5	71.9	59.5
6	962	Pike Station Rd	60.2	72.3	64.5
7	1688	Old Pike Rd	59.7	68.7	15.8
8	1489	Laurelwood Dr	62.5	63.6	43.8
9	1253	Chantilly Pkwy	58.5	54.7	36.5
10	3170	Timber Creek Dr	56.5	44.2	40.7
11	161	Timberlane Rd	53.0	55.5	59.0
12	1444	Sequoia Ln	50.1	57.5	60.7
13	443	Laurel Springs Pl	49.5	64.5	62.2
14	356	Pecan Tree Pl	47.0	63.5	61.0
15	860	Parks Rd	49.9	62.3	62.0
16	82	Waterview Cove	50.0	63.0	61.0
17	605	Timber Creek Dr / Foxhall Rd	50.3	61.4	60.6
18	2609	Ryan Rd	47.1	60.2	58.5
19	1845	Briar Ln	54.5	64.8	62.3
20	1643	Tuscany Manor	56.2	64.1	64.6
21	499	Glynnwood Dr	56.7	60.2	64.8
22	1304	Deer Creek Way	56.8	58.7	63.1
23	553	Mossy Oak Dr	57.9	60.3	64.8
24	1502	Wynlakes Pl	59.4	62.0	58.9
25	780	Huntingdon Ridge Ln	54.3	59.8	49.5
26	374	Wynlakes Blvd	52.2	59.0	26.4
27	2647	Leavell Cir	53.7	57.5	53.5
28	506	Leavell Cir	54.3	51.5	57.3
29	817	Ray Thorington Rd	36.6	22.2	37.9
30	826	Parliament Cir / Halycon Blvd	34.6	41.5	14.4
31	966	Crossland Loop	52.9	57.3	54.8
32	966	Sturbridge Dr / Peppertree Ln	55.2	60.0	49.5
33	1346	Halycon Park Dr / Seaton Blvd	43.8	54.2	24.7
34	2234	Taylor Rd	43.9	16.6	7.8
35	2023	Laurelwood Ln	51.4	9.7	33.7
36	1727	Mill Ridge Dr	59.1	57.9	44.3
37	1277	Watchman Dr	53.4	52.5	47.4
38	1071	Bell Rd	34.1	16.7	10.4
39	1126	Old Orchard Ln	42.5	39.2	42.0
40	417	Briar Gate Dr	45.7	45.8	38.9
41	523	Edinburgh Pl / S Boykin Pl	47.4	48.6	40.8
42	1910	Festival Dr	52.3	24.5	44.0
43	1763	Young Meadows Rd	29.2	53.5	48.6
44	1408	Vaughn Lakes Blvd	43.4	19.9	26.1
45	656	Rexford Rd	50.8	33.8	39.5
46	456	Carriage Brook Rd	52.0	41.4	42.6
47	972	Vaughn Plaza Rd	49.0	45.3	44.0
48	742	Service Rd	43.4	42.4	40.8
49	347	East Blvd	2.2	30.4	22.6
Totals	55141		44.2	38.8	34.1

Congestion Management Plan Update

Montgomery MPO

Study Name : **Vaughn Rd AM WB Study**
 Study Date : **11/19/2013**
 Page No. : **8**

Detailed Statistics By Run

Total Delay (sec) by Section

Vaughn Rd AM-WB-001 t
Vaughn Rd AM-WB-002 t
Vaughn Rd AM-WB-003 t

Node #	Length	Node Name	Run #1	Run #2	Run #3
1	0	Belser Blvd			
2	1658	Kingman Dr	0	0	0
3	719	St. Martins Dr	0	0	0
4	1475	Bridlebrook Blvd / Lodge Dr	0	0	0
5	941	Lochfield Dr	0	0	0
6	962	Pike Station Rd	0	0	0
7	1688	Old Pike Rd	0	0	50
8	1489	Laurelwood Dr	0	0	4
9	1253	Chantilly Pkwy	0	0	7
10	3170	Timber Creek Dr	0	10	14
11	161	Timberlane Rd	0	0	0
12	1444	Sequoia Ln	1	0	0
13	443	Laurel Springs Pl	0	0	0
14	356	Pecan Tree Pl	1	0	0
15	860	Parks Rd	0	0	0
16	82	Waterview Cove	0	0	0
17	605	Timber Creek Dr / Foxhall Rd	1	0	0
18	2609	Ryan Rd	5	0	0
19	1845	Briar Ln	0	0	0
20	1643	Tuscany Manor	0	0	0
21	499	Glynnwood Dr	0	0	0
22	1304	Deer Creek Way	0	0	0
23	553	Mossy Oak Dr	0	0	0
24	1502	Wynlakes Pl	0	0	0
25	780	Huntingdon Ridge Ln	0	0	0
26	374	Wynlakes Blvd	0	0	4
27	2647	Leavell Cir	0	0	0
28	506	Leavell Cir	0	0	0
29	817	Ray Thorington Rd	2	12	2
30	826	Parliament Cir / Halycon Blvd	4	1	28
31	966	Crossland Loop	0	0	0
32	966	Sturbridge Dr / Peppertree Ln	0	0	0
33	1346	Halycon Park Dr / Seaton Blvd	0	0	17
34	2234	Taylor Rd	1	58	158
35	2023	Laurelwood Ln	0	114	10
36	1727	Mill Ridge Dr	0	0	0
37	1277	Watchman Dr	0	0	0
38	1071	Bell Rd	5	26	55
39	1126	Old Orchard Ln	1	2	1
40	417	Briar Gate Dr	0	0	1
41	523	Edinburgh Pl / S Boykin Pl	0	0	1
42	1910	Festival Dr	0	24	0
43	1763	Young Meadows Rd	14	0	0
44	1408	Vaughn Lakes Blvd	1	27	14
45	656	Rexford Rd	0	2	0
46	456	Carriage Brook Rd	0	0	0
47	972	Vaughn Plaza Rd	0	0	0
48	742	Service Rd	0	0	0
49	347	East Blvd	102	1	4
Totals	55141		138	277	370

Congestion Management Plan Update

Montgomery MPO

Study Name : **Vaughn Rd AM WB Study**

Study Date : **11/19/2013**

Page No. : **9**

Detailed Statistics By Run

Time <= 0 MPH by Section

Vaughn Rd AM-WB-001 t
Vaughn Rd AM-WB-002 t
Vaughn Rd AM-WB-003 t

Node #	Length	Node Name	Run #1	Run #2	Run #3
1	0	Belser Blvd			
2	1658	Kingman Dr	0	0	0
3	719	St. Martins Dr	0	0	0
4	1475	Bridlebrook Blvd / Lodge Dr	0	0	0
5	941	Lochfield Dr	0	0	0
6	962	Pike Station Rd	0	0	0
7	1688	Old Pike Rd	0	0	17
8	1489	Laurelwood Dr	0	0	0
9	1253	Chantilly Pkwy	0	0	0
10	3170	Timber Creek Dr	0	1	0
11	161	Timberlane Rd	0	0	0
12	1444	Sequoia Ln	0	0	0
13	443	Laurel Springs Pl	0	0	0
14	356	Pecan Tree Pl	0	0	0
15	860	Parks Rd	0	0	0
16	82	Waterview Cove	0	0	0
17	605	Timber Creek Dr / Foxhall Rd	0	0	0
18	2609	Ryan Rd	0	0	0
19	1845	Briar Ln	0	0	0
20	1643	Tuscany Manor	0	0	0
21	499	Glynnwood Dr	0	0	0
22	1304	Deer Creek Way	0	0	0
23	553	Mossy Oak Dr	0	0	0
24	1502	Wynlakes Pl	0	0	0
25	780	Huntingdon Ridge Ln	0	0	0
26	374	Wynlakes Blvd	0	0	0
27	2647	Leavell Cir	0	0	0
28	506	Leavell Cir	0	0	0
29	817	Ray Thorington Rd	0	2	0
30	826	Parliament Cir / Halycon Blvd	0	0	12
31	966	Crossland Loop	0	0	0
32	966	Sturbridge Dr / Peppertree Ln	0	0	0
33	1346	Halycon Park Dr / Seaton Blvd	0	0	7
34	2234	Taylor Rd	0	27	109
35	2023	Laurelwood Ln	0	92	0
36	1727	Mill Ridge Dr	0	0	0
37	1277	Watchman Dr	0	0	0
38	1071	Bell Rd	0	12	30
39	1126	Old Orchard Ln	0	0	0
40	417	Briar Gate Dr	0	0	0
41	523	Edinburgh Pl / S Boykin Pl	0	0	0
42	1910	Festival Dr	0	8	0
43	1763	Young Meadows Rd	6	0	0
44	1408	Vaughn Lakes Blvd	0	7	3
45	656	Rexford Rd	0	0	0
46	456	Carriage Brook Rd	0	0	0
47	972	Vaughn Plaza Rd	0	0	0
48	742	Service Rd	0	0	0
49	347	East Blvd	72	0	0
Totals	55141		78	149	178

Congestion Management Plan Update

Montgomery MPO

Study Name : **Vaughn Rd AM WB Study**
 Study Date : **11/19/2013**
 Page No. : **10**

Detailed Statistics By Run

Time <= 30 MPH by Section

Vaughn Rd AM-WB-001 t
 Vaughn Rd AM-WB-002 t
 Vaughn Rd AM-WB-003 t

Node #	Length	Node Name	Run #1	Run #2	Run #3
1	0	Belser Blvd			
2	1658	Kingman Dr	0	0	0
3	719	St. Martins Dr	0	0	0
4	1475	Bridlebrook Blvd / Lodge Dr	0	0	0
5	941	Lochfield Dr	0	0	0
6	962	Pike Station Rd	0	0	0
7	1688	Old Pike Rd	0	0	56
8	1489	Laurelwood Dr	0	0	1
9	1253	Chantilly Pkwy	0	0	7
10	3170	Timber Creek Dr	0	12	11
11	161	Timberlane Rd	0	0	0
12	1444	Sequoia Ln	0	0	0
13	443	Laurel Springs Pl	0	0	0
14	356	Pecan Tree Pl	0	0	0
15	860	Parks Rd	0	0	0
16	82	Waterview Cove	0	0	0
17	605	Timber Creek Dr / Foxhall Rd	0	0	0
18	2609	Ryan Rd	0	0	0
19	1845	Briar Ln	0	0	0
20	1643	Tuscany Manor	0	0	0
21	499	Glynnwood Dr	0	0	0
22	1304	Deer Creek Way	0	0	0
23	553	Mossy Oak Dr	0	0	0
24	1502	Wynlakes Pl	0	0	0
25	780	Huntingdon Ridge Ln	0	0	0
26	374	Wynlakes Blvd	0	0	7
27	2647	Leavell Cir	0	0	1
28	506	Leavell Cir	0	0	0
29	817	Ray Thorington Rd	5	14	3
30	826	Parliament Cir / Halycon Blvd	7	2	30
31	966	Crossland Loop	0	0	0
32	966	Sturbridge Dr / Peppertree Ln	0	0	0
33	1346	Halycon Park Dr / Seaton Blvd	4	0	22
34	2234	Taylor Rd	0	65	169
35	2023	Laurelwood Ln	0	118	13
36	1727	Mill Ridge Dr	0	0	4
37	1277	Watchman Dr	0	0	0
38	1071	Bell Rd	11	30	59
39	1126	Old Orchard Ln	0	3	0
40	417	Briar Gate Dr	0	0	0
41	523	Edinburgh Pl / S Boykin Pl	0	0	0
42	1910	Festival Dr	0	30	0
43	1763	Young Meadows Rd	20	0	0
44	1408	Vaughn Lakes Blvd	3	32	20
45	656	Rexford Rd	0	4	1
46	456	Carriage Brook Rd	0	0	0
47	972	Vaughn Plaza Rd	0	0	0
48	742	Service Rd	0	0	0
49	347	East Blvd	106	3	9
Totals	55141		156	313	413

Congestion Management Plan Update

Montgomery MPO

Study Name : **Vaughn Rd AM WB Study**
 Study Date : **11/19/2013**
 Page No. : **11**

Detailed Statistics By Run

Time <= 45 MPH by Section

Vaughn Rd AM-WB-001 t
 Vaughn Rd AM-WB-002 t
 Vaughn Rd AM-WB-003 t

Node #	Length	Node Name	Run #1	Run #2	Run #3
1	0	Belser Blvd			
2	1658	Kingman Dr	0	0	0
3	719	St. Martins Dr	0	0	0
4	1475	Bridlebrook Blvd / Lodge Dr	0	0	0
5	941	Lochfield Dr	0	0	0
6	962	Pike Station Rd	0	0	0
7	1688	Old Pike Rd	0	0	60
8	1489	Laurelwood Dr	0	0	10
9	1253	Chantilly Pkwy	0	2	20
10	3170	Timber Creek Dr	0	18	28
11	161	Timberlane Rd	0	0	0
12	1444	Sequoia Ln	0	0	0
13	443	Laurel Springs Pl	0	0	0
14	356	Pecan Tree Pl	0	0	0
15	860	Parks Rd	0	0	0
16	82	Waterview Cove	0	0	0
17	605	Timber Creek Dr / Foxhall Rd	0	0	0
18	2609	Ryan Rd	9	0	0
19	1845	Briar Ln	0	0	0
20	1643	Tuscany Manor	0	0	0
21	499	Glynnwood Dr	0	0	0
22	1304	Deer Creek Way	0	0	0
23	553	Mossy Oak Dr	0	0	0
24	1502	Wynlakes Pl	0	0	0
25	780	Huntingdon Ridge Ln	0	0	2
26	374	Wynlakes Blvd	0	0	10
27	2647	Leavell Cir	0	0	6
28	506	Leavell Cir	0	0	0
29	817	Ray Thorington Rd	9	22	11
30	826	Parliament Cir / Halycon Blvd	12	8	36
31	966	Crossland Loop	0	0	0
32	966	Sturbridge Dr / Peppertree Ln	0	0	5
33	1346	Halycon Park Dr / Seaton Blvd	10	2	26
34	2234	Taylor Rd	22	75	180
35	2023	Laurelwood Ln	4	124	33
36	1727	Mill Ridge Dr	0	0	12
37	1277	Watchman Dr	0	0	0
38	1071	Bell Rd	16	39	68
39	1126	Old Orchard Ln	16	16	15
40	417	Briar Gate Dr	2	3	7
41	523	Edinburgh Pl / S Boykin Pl	2	0	8
42	1910	Festival Dr	0	40	18
43	1763	Young Meadows Rd	24	2	8
44	1408	Vaughn Lakes Blvd	7	37	25
45	656	Rexford Rd	0	14	11
46	456	Carriage Brook Rd	0	7	8
47	972	Vaughn Plaza Rd	0	5	15
48	742	Service Rd	10	12	12
49	347	East Blvd	108	7	10
Totals	55141		251	433	644

Congestion Management Plan Update

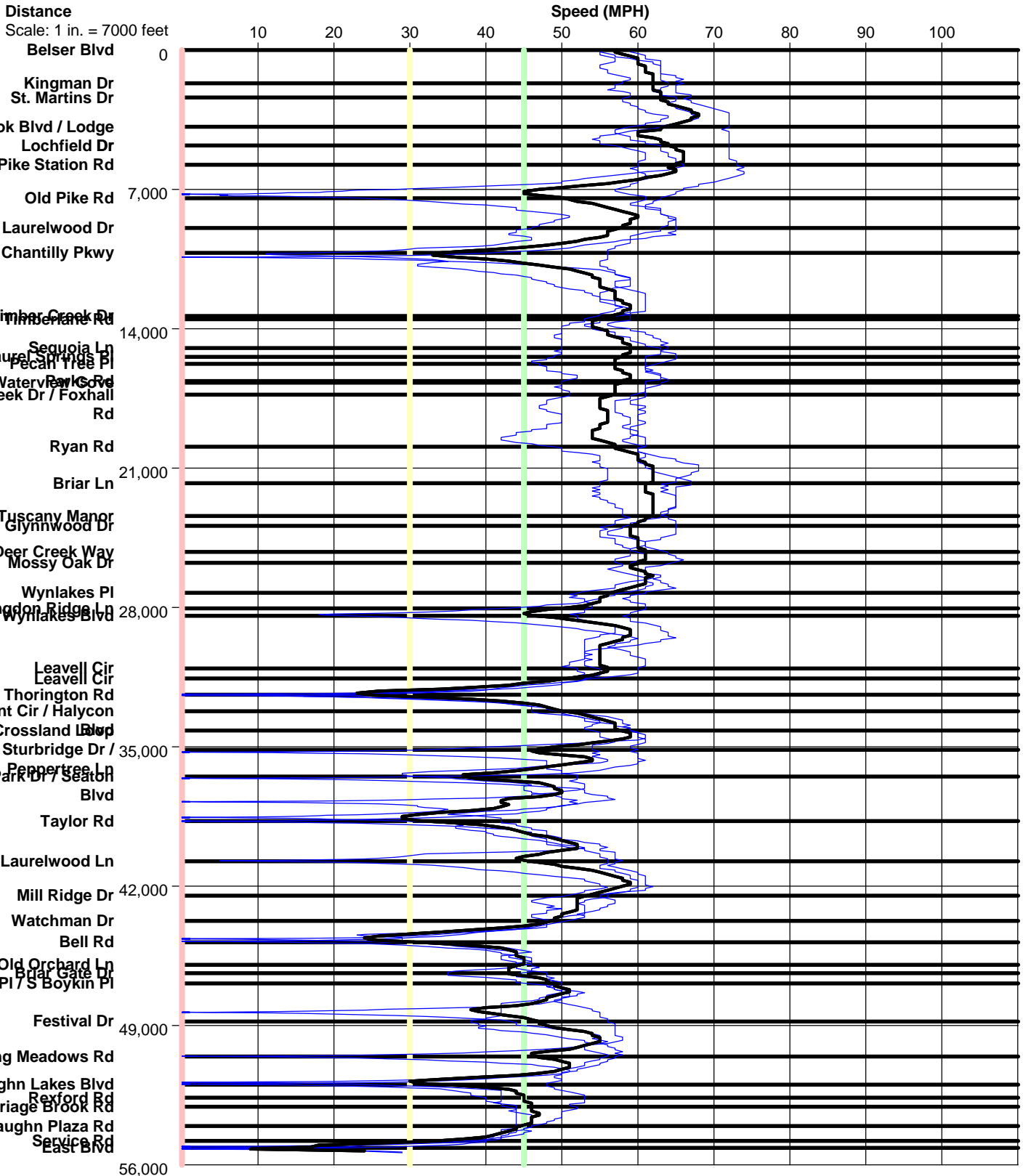
Montgomery MPO

Study Name : **Vaughn Rd AM WB Study**

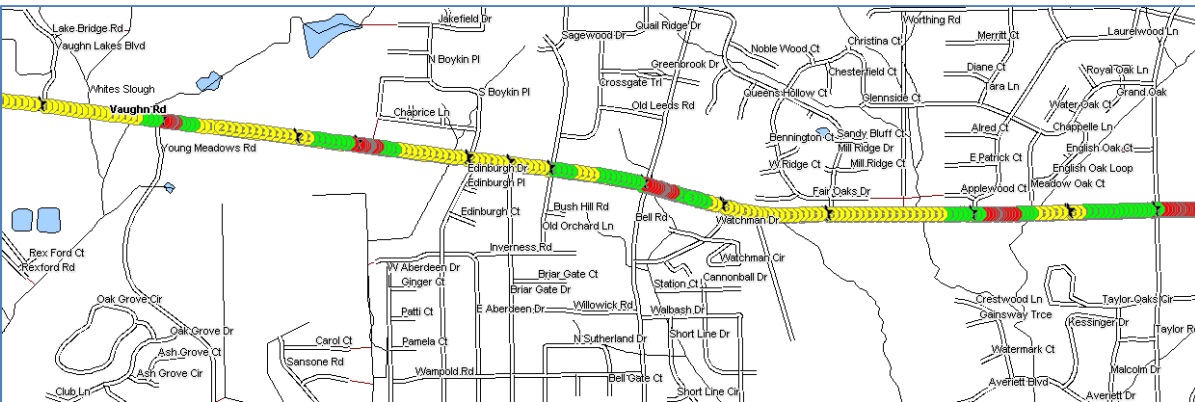
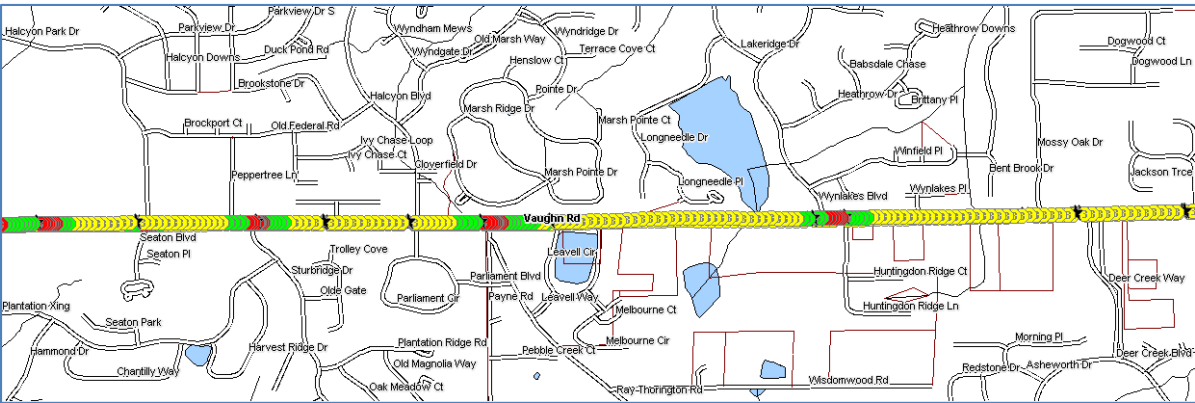
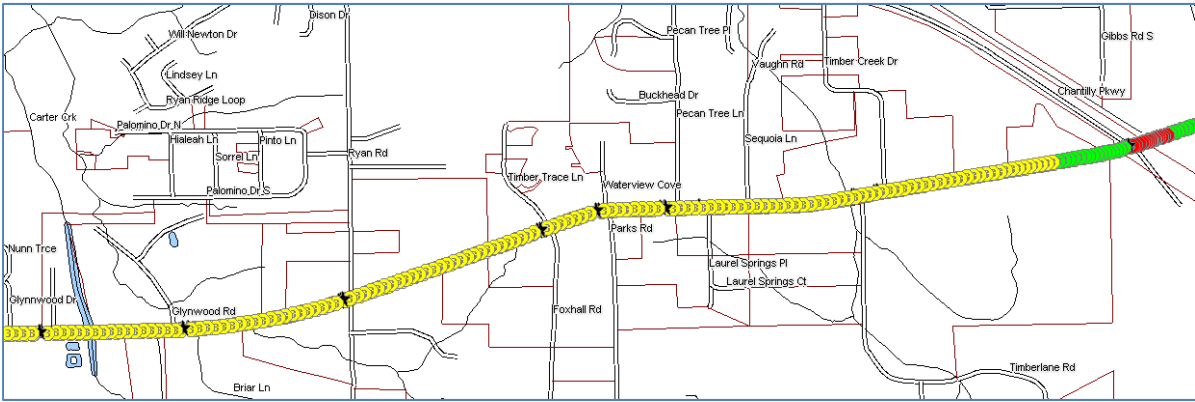
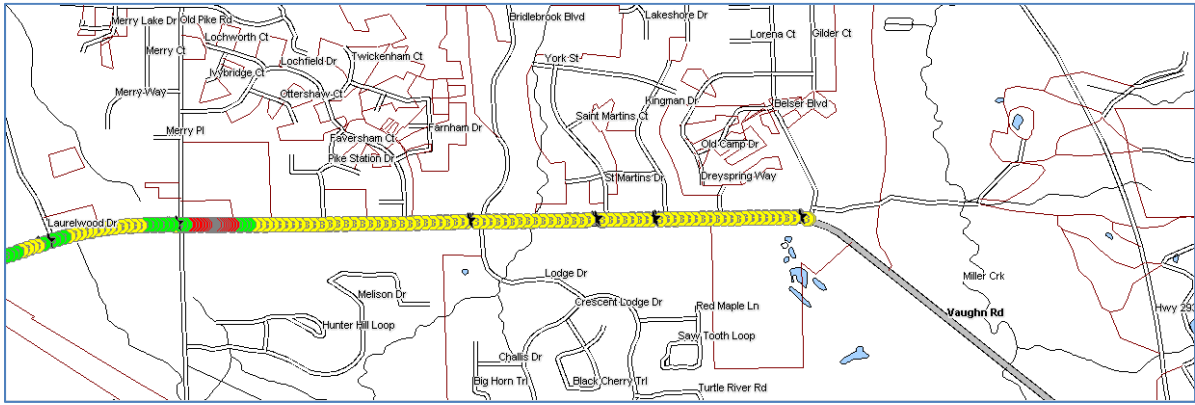
Study Date : **11/19/2013**

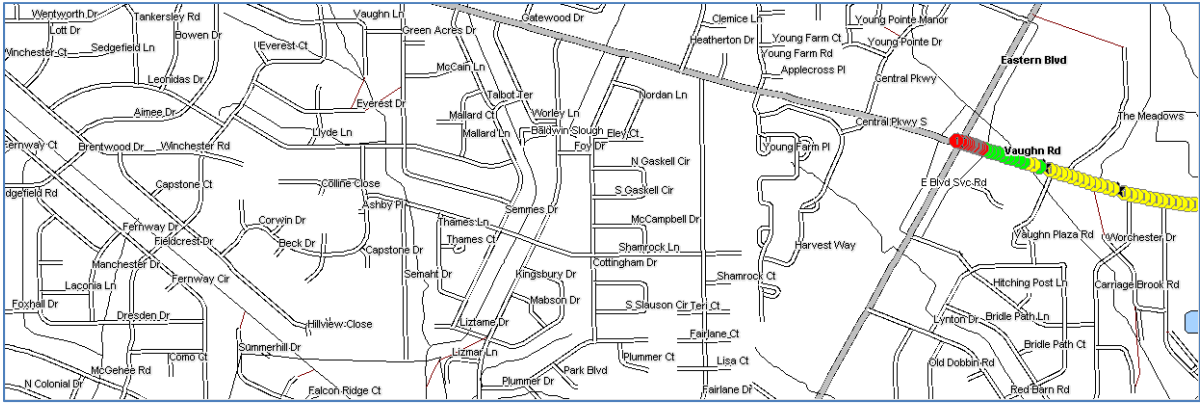
Page No. : **12**

Speed/Distance Profiles of All Runs



Vaughn Rd AM WB





Color Code Speeds				
■	Speed 1	0	To	30
■	Speed 2	30	To	45
■	Speed 3	45	To	99