

Montgomery MPO Resolution

**To Amend the FY 2024-2027 Transportation Improvement
Program (TIP) To Add the Following Projects by Addendum
(May 2026)**

TIP Project Number: **ST-32-AM** Sponsor: **State of Alabama** State Project Code: **100076317**

Functional Classification: **Minor arterial**

Project Description: **Installation of signalized continuous green-T intersection at SR-14 and CR-59 (Firetower Road).**

Distance: **0.0 mi**

Funding Source: **Highway Safety Improvements Program**

FEDERAL PROJECT CODE:	PROJECT SCOPE:	PROJECT START DATE:	FISCAL YEAR	FEDERAL FUNDS:	STATE MATCH:	TOTAL FUNDS:
HSIP	UT	7/01/26	2026	\$831,018	\$207,755	\$1,038,773

Project increase from old engineer's estimate of \$510,050.00 total cost to the new engineer's estimate of \$1,038,773.00 total cost. (\$528,723 project increase)



TIP Project Number: **M-10** Sponsor: **City of Montgomery** State Project Code: **100079835**

Functional Classification: **Minor arterial**

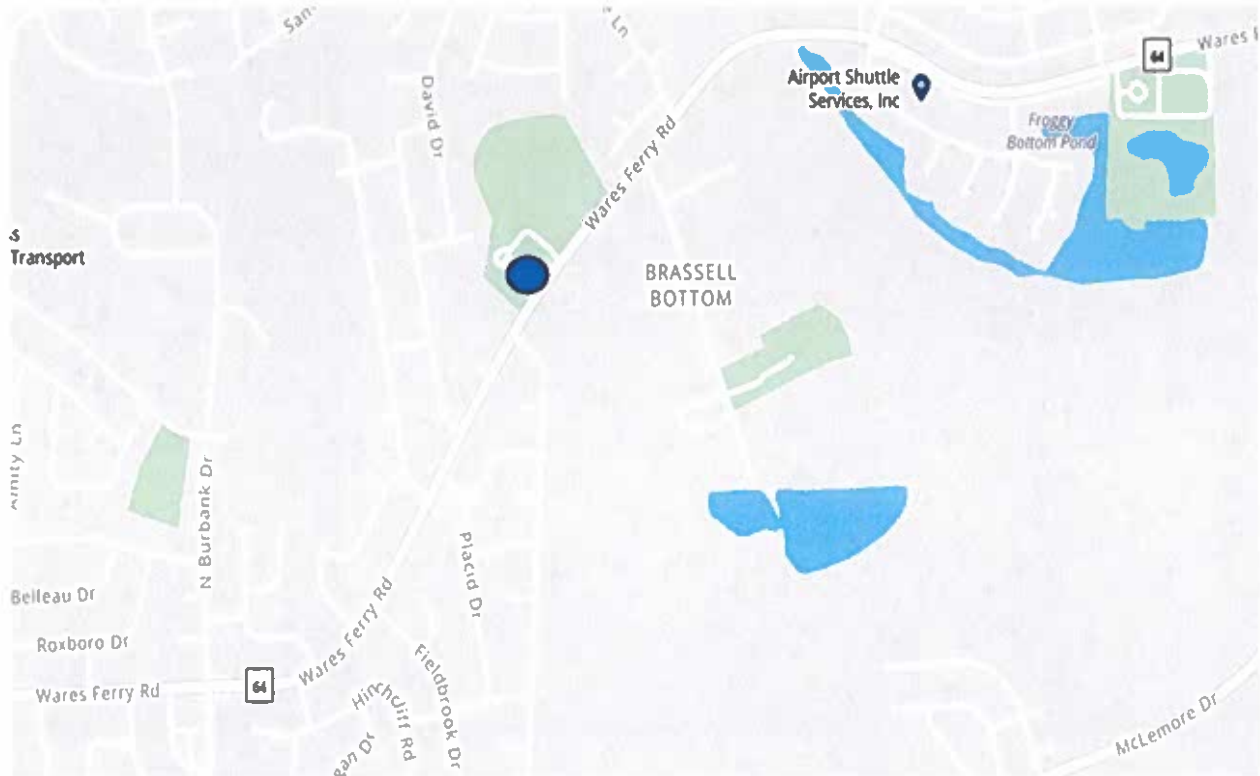
Project Description: **WARES FERRY ROAD ELEMENTARY SCHOOL CROSSWALK IMPROVEMENTS (SIDEWALK CURB RAMPS CONCRETE ISLAND AND FLASHING BEACONS)**

Distance: **0.0 mi**

Funding Source: **Highway Safety Improvement Program**

FEDERAL PROJECT CODE:	PROJECT SCOPE:	PROJECT START DATE:	FISCAL YEAR	FEDERAL FUNDS:	LOCAL MATCH:	TOTAL FUNDS:
HSIP	CN	5/29/26	2026	\$118,826	\$27,707	\$148,533

Project decrease from old engineer's estimate of \$239,654.00 total cost to the new engineer's estimate of \$148,533.00 total cost. (\$91,121 project decrease)



TIP Project Number: **AC-3** Sponsor: **Autauga County** State Project Codes: **100077543**

Functional Classification: **Major Collector**

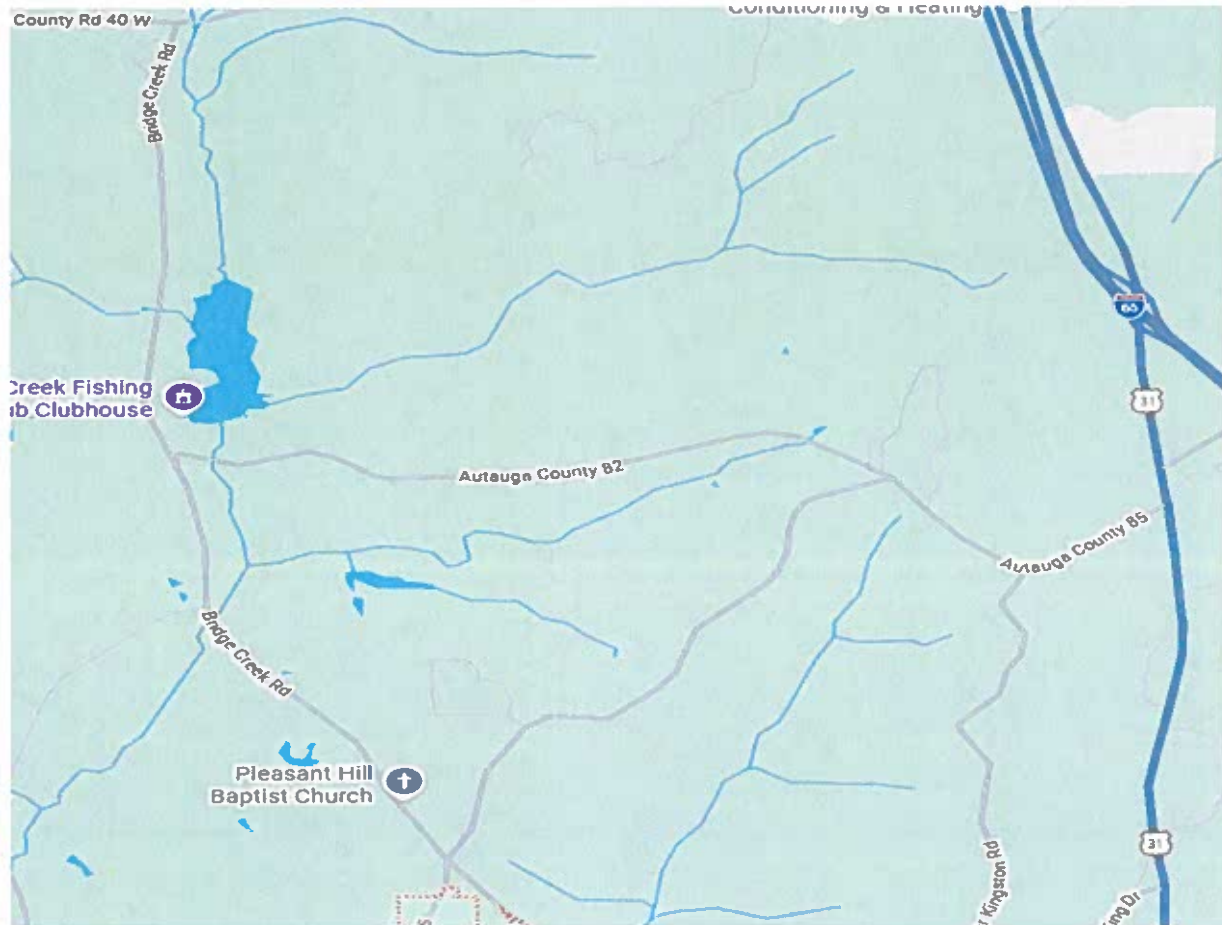
Project Description: **RESURFACE AND TRAFFIC STRIPE ON CR-59 FROM PRATTVILLE CITY LIMITS TO CR-40 (SITE 1); RESURFACE AND TRAFFIC STRIPE CR-40 FROM CR-57 TO SR-3 (US-31) (SITE 2)**

Distance: **5.69 mi**

Funding Source: **Surface Transportation Maintenance Funds**

FEDERAL PROJECT CODE:	PROJECT SCOPE:	PROJECT START DATE:	FISCAL YEAR	FEDERAL FUNDS:	LOCAL MATCH:	TOTAL FUNDS:
STPMN	CN	3/26/27	2026	\$1,967,068	\$491,768	\$ 2,458,836

Project combines projects # 100077543 and #100077518 into one project (# 10007543).



TIP Project Number: **M-9** Sponsor: **City of Montgomery** State Project Code: **100081906**

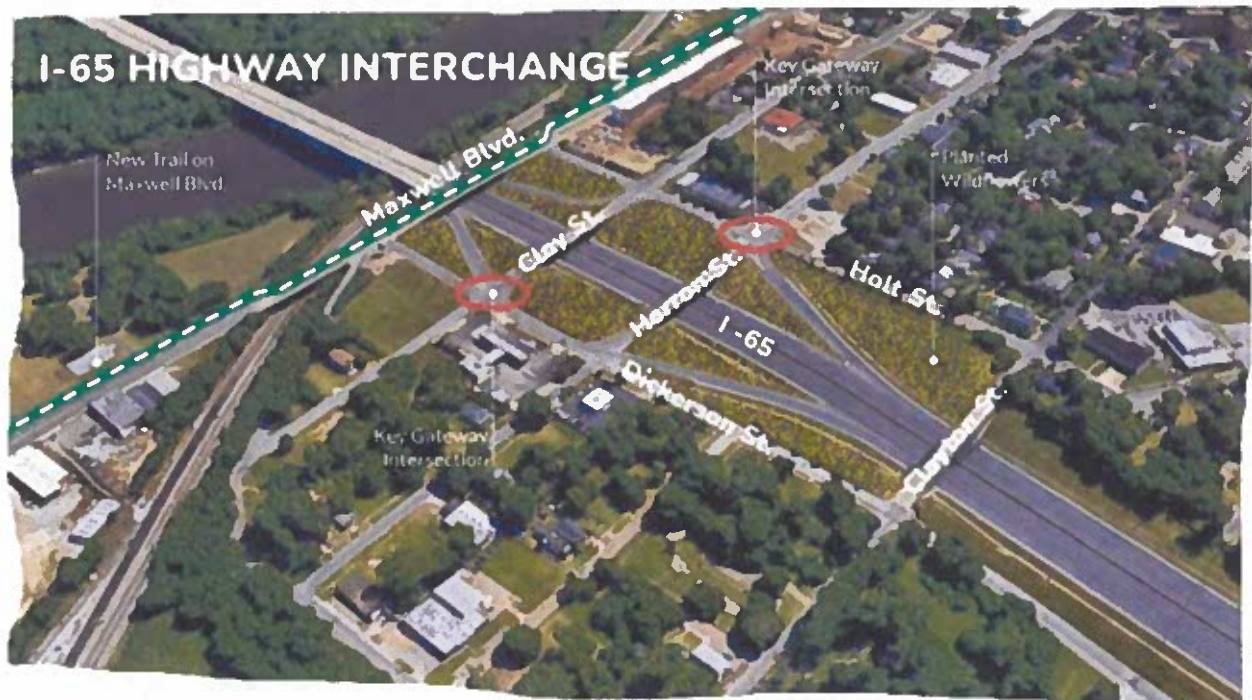
Functional Classification: **Not applicable**

Project Description: **Montgomery Maxwell Gateway Project (Corridor Study) from I-65 Interchange to Maxwell AFB**

Distance: **6 miles**

Funding Source: **Congressional Earmark**

FEDERAL PROJECT CODE:	PROJECT SCOPE:	PROJECT START DATE:	FISCAL YEAR:	FEDERAL FUNDS:	LOCAL MATCH:	TOTAL FUNDS:
DEMO	SP	6/1/26	2026	\$ 2,000,000	\$500,000	\$2,500,000



TIP Project Number: M-10 Sponsor: City of Montgomery State Project Code: 100081985

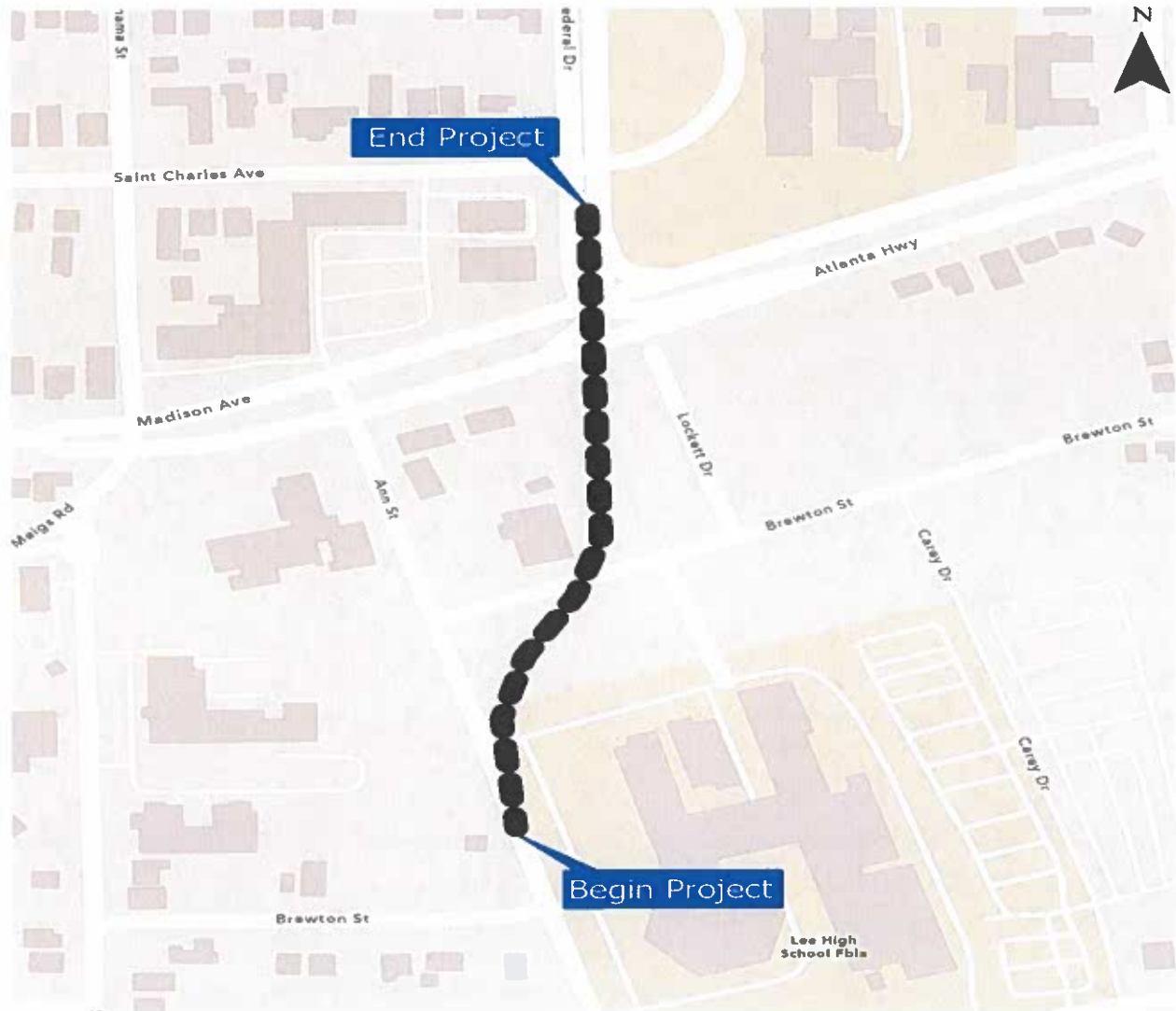
Functional Classification: Major collector

Project Description: Relocation, Widening, and Resurfacing of Ann Street from Brewton Street to CR-235 (Federal Drive).

Distance: ~1,021 ft. = ~.193 mile (~ 311.2 m)

Funding Source: Surface Transportation Program Any Area Funds

FEDERAL PROJECT CODE:	PROJECT SCOPE:	PROJECT START DATE:	FISCAL YEAR:	FEDERAL FUNDS:	LOCAL MATCH:	TOTAL FUNDS:
STPAA	PE	6/1/26	2026	\$208,881	\$52,220	\$261,101



TIP Project Number: **MC-6-AM** Sponsor: **Montgomery County** State Project Code:**100077527**

Functional Classification: **Major Collector**

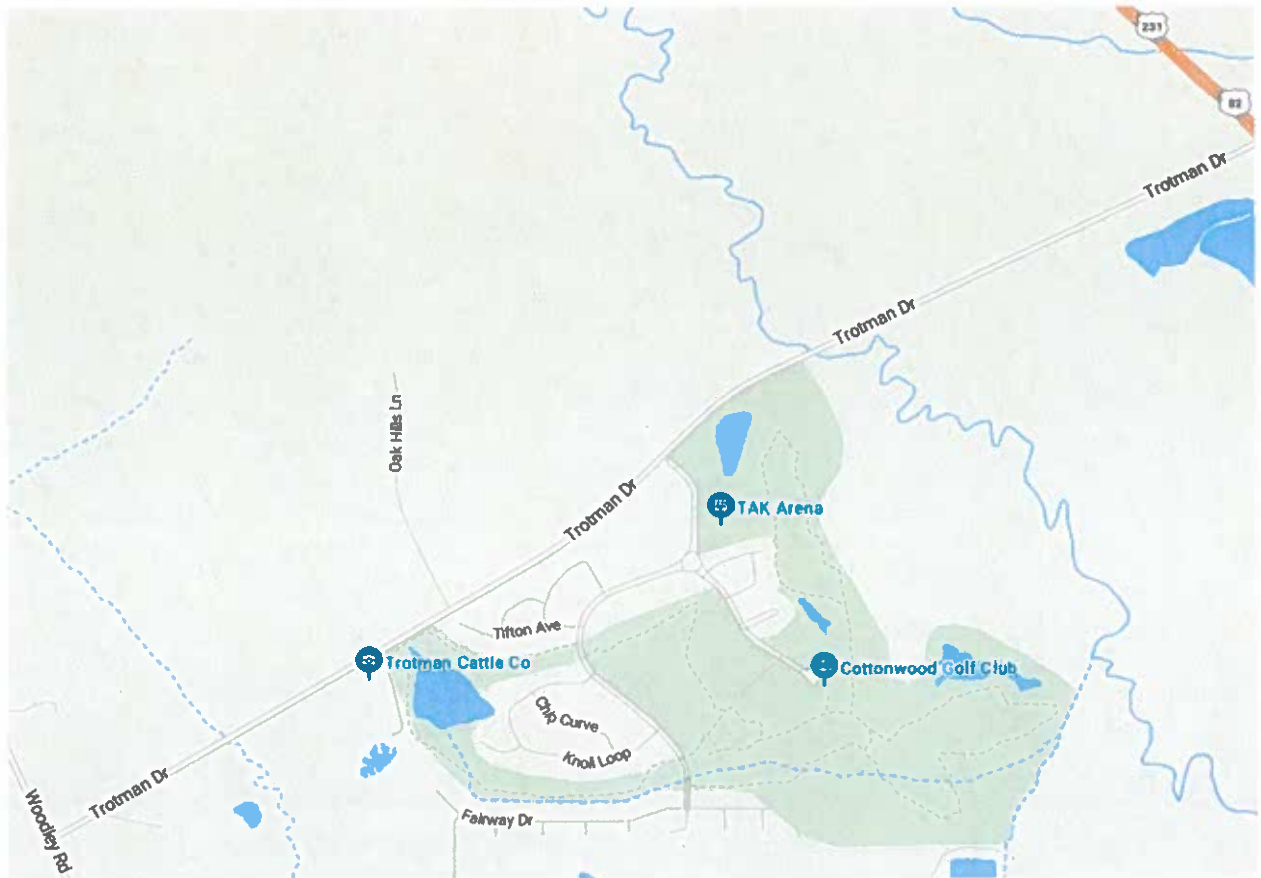
Project Description: **RESURFACING ON TROTMAN ROAD (CR-22) FROM WOODLEY ROAD (CR-39) TO SR-6 (US-231)**

Distance: **2.57 mi (4.14 km)**

Funding Source: **Surface Transportation Program Maintenance Funds**

FEDERAL PROJECT CODE:	PROJECT SCOPE:	PROJECT START DATE:	FISCAL YEAR:	FEDERAL FUNDS:	LOCAL MATCH:	TOTAL FUNDS:
STPMN	CN	2/27/26	2026	\$427,783	\$106,946	\$ 534,729

This is a total project decrease from \$699,027.00 to \$534,729.00. (\$164,298.00 decrease).



TIP Project Number: EC-11 Sponsor: Elmore County State Project Code: 100081984

Functional Classification: Major Collector

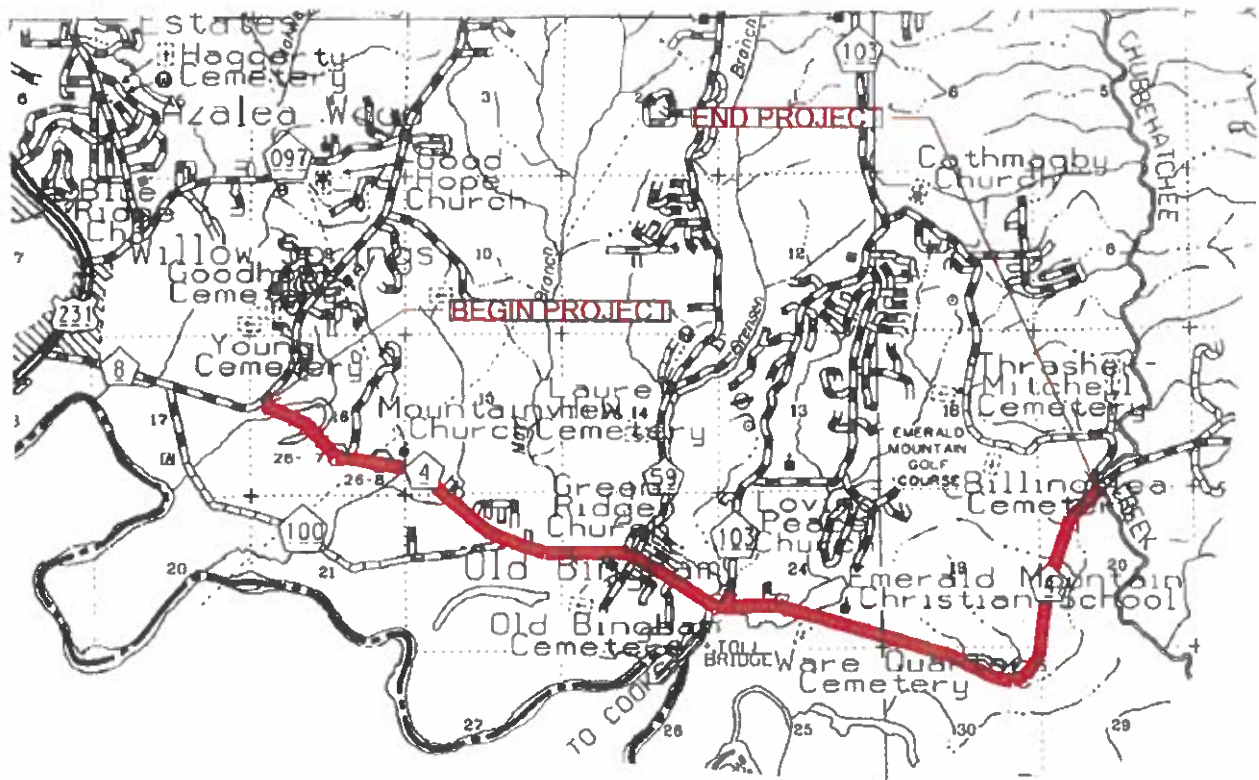
Project Description: Rifle Range Road from Redland Road to Chubbehatchee Creek for resurface, level, and traffic stripe.

Distance: 6.6 mi

Funding Source: Surface Transportation Program Maintenance Funds

FEDERAL PROJECT CODE:	PROJECT SCOPE:	PROJECT START DATE:	FISCAL YEAR:	FEDERAL FUNDS:	LOCAL MATCH:	TOTAL FUNDS:
STPMN	CN	11/06/2026	2026	\$1,520,000	\$380,000	\$1,900,000

Funding for project comes from Elmore Co. projects 100077535 and 100077536, with those projects being moved into 2028 TIP from 2027 TIP.



TIP Project Number: **EC-12** Sponsor: **Elmore County** State Project Code: **100077535**

Functional Classification: **Major Collector**

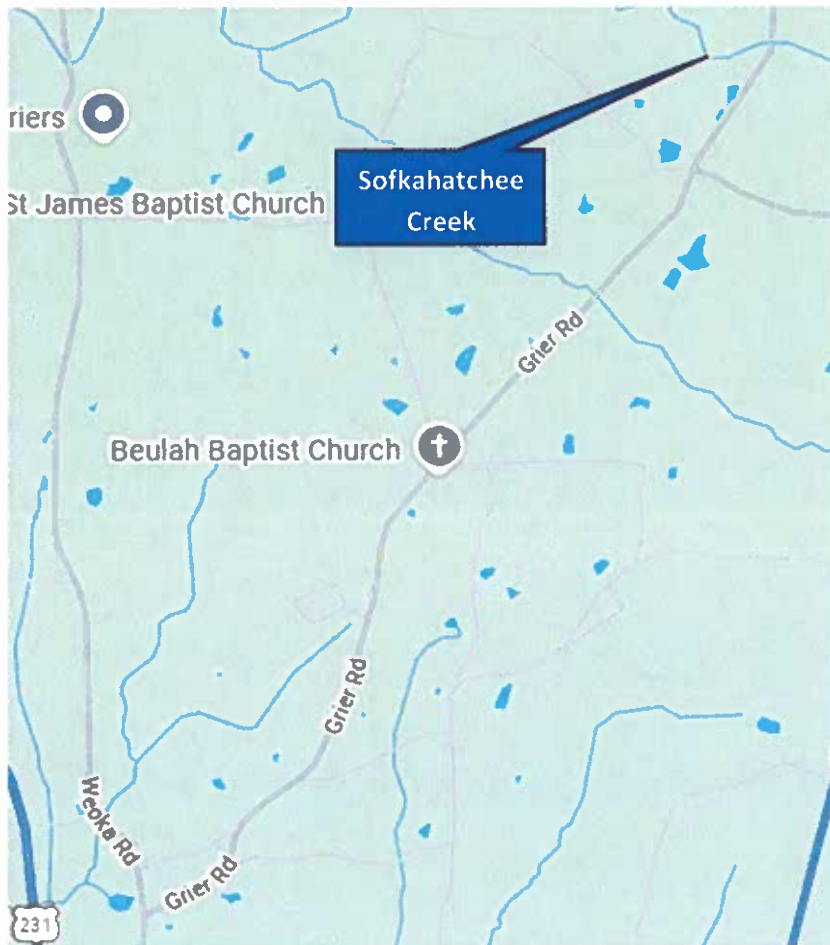
Project Description: **Plane, level, resurface, and traffic stripe at Grier Road from Weoka Road to Sofkahatchee Creek**

Distance: **4.6 mi**

Funding Source: **Surface Transportation Program Maintenance Funds**

FEDERAL PROJECT CODE:	PROJECT SCOPE:	PROJECT START DATE:	FISCAL YEAR:	FEDERAL FUNDS:	LOCAL MATCH:	TOTAL FUNDS:
STPMN	CN	3/26/27	2028	\$720,000	\$180,000	\$900,000

Moving this project # 100077535 from 2027 TIP to 2028 TIP and allocating \$900,000 of project cost to Rifle Range Road 2026 project.



TIP Project Number: **EC-13** Sponsor: **Elmore County** State Project Code: **100077536**

Functional Classification: **Major Collector**

Project Description: **Plane, level, resurface, and traffic stripe Weoka Road from US-231 to Sofkahatchee Creek**

Distance: **4.61 mi**

Funding Source: **Surface Transportation Program Maintenance Funds**

FEDERAL PROJECT CODE:	PROJECT SCOPE:	PROJECT START DATE:	FISCAL YEAR	FEDERAL FUNDS:	LOCAL MATCH:	TOTAL FUNDS:
STPMN	CN	4/30/2027	2028	\$800,000	\$200,000	\$1,000,000

Moving this project # 100077536 from 2027 TIP to 2028 TIP and allocating \$1,000,000 of project cost to Rifle Range Road 2026 project.



TIP Project Number: **EC-14** Sponsor: **Elmore County** State Project Code: **100077524, 100077525, 100077526**

Functional Classification: **Major Collector**

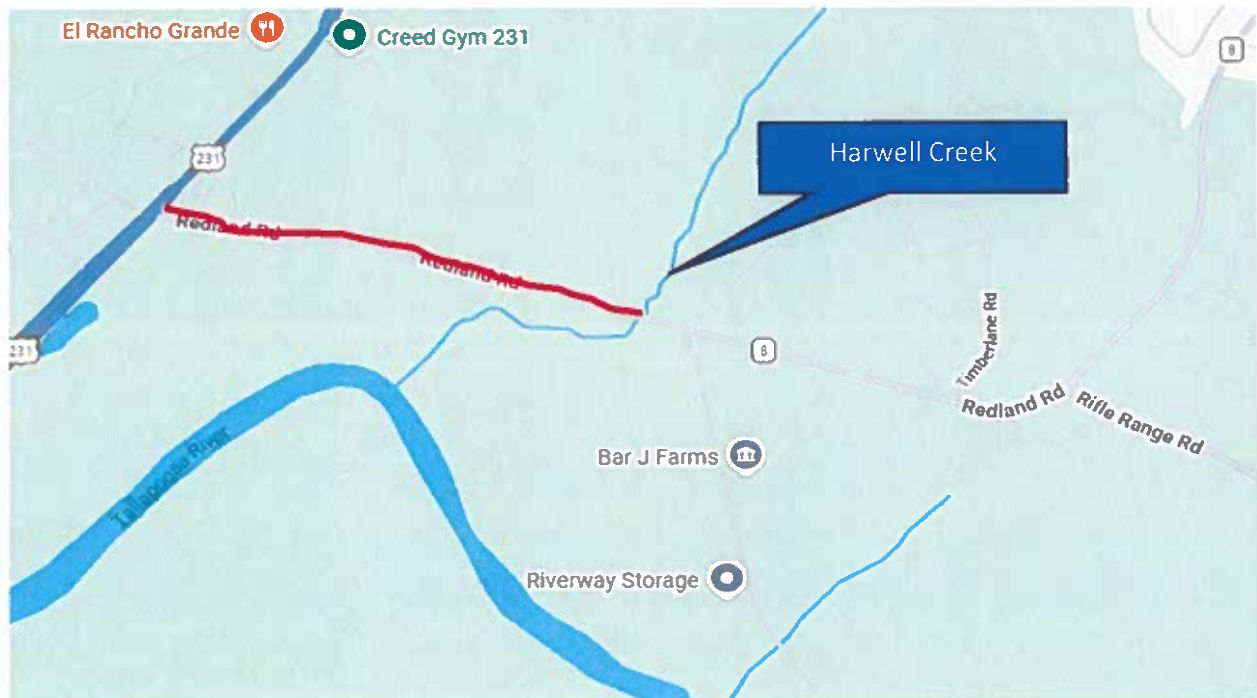
Project Description: **Widen, level, resurface, and traffic stripe Redland Road from US-231 to Harwell Creek**

Distance: **0.77 mi**

Funding Source: **Surface Transportation Program Maintenance Funds**

FEDERAL PROJECT CODE:	PROJECT SCOPE:	PROJECT START DATE:	FISCAL YEAR:	FEDERAL FUNDS:	LOCAL MATCH:	TOTAL FUNDS:
STPMN	PE	4/1/2026	2026	\$80,000	\$20,000	\$100,000
STPMN	UT	6/1/2031	2026	\$240,000	\$60,000	\$300,000
STPMN	RW	4/1/2026	2026	\$80,000	\$20,000	\$100,000
TOTAL:				\$400,000	\$100,000	\$500,000

Deleting these three projects and moving total project funds of \$500,000 to project 100077533.



TIP Project Number: **EC-15** Sponsor: **Elmore County** State Project Code: **100077492**

Functional Classification: **Major Collector**

Project Description: **Level, resurface, and traffic stripe Dexter Road from Grier Road to SR-9.**

Distance: **2.9**

Funding Source: **Surface Transportation Program Maintenance Funds**

FEDERAL PROJECT CODE:	PROJECT SCOPE:	PROJECT START DATE:	FISCAL YEAR:	FEDERAL FUNDS:	LOCAL MATCH:	TOTAL FUNDS:
STPMN	CN	3/26/2027	2026	\$224,000	\$56,000	\$280,000

Deleting this project and moving project funds to project 100077533.



TIP Project Number: **EC-16** Sponsor: **Elmore County** State Project Code: **100077497**

Functional Classification: **Minor arterial**

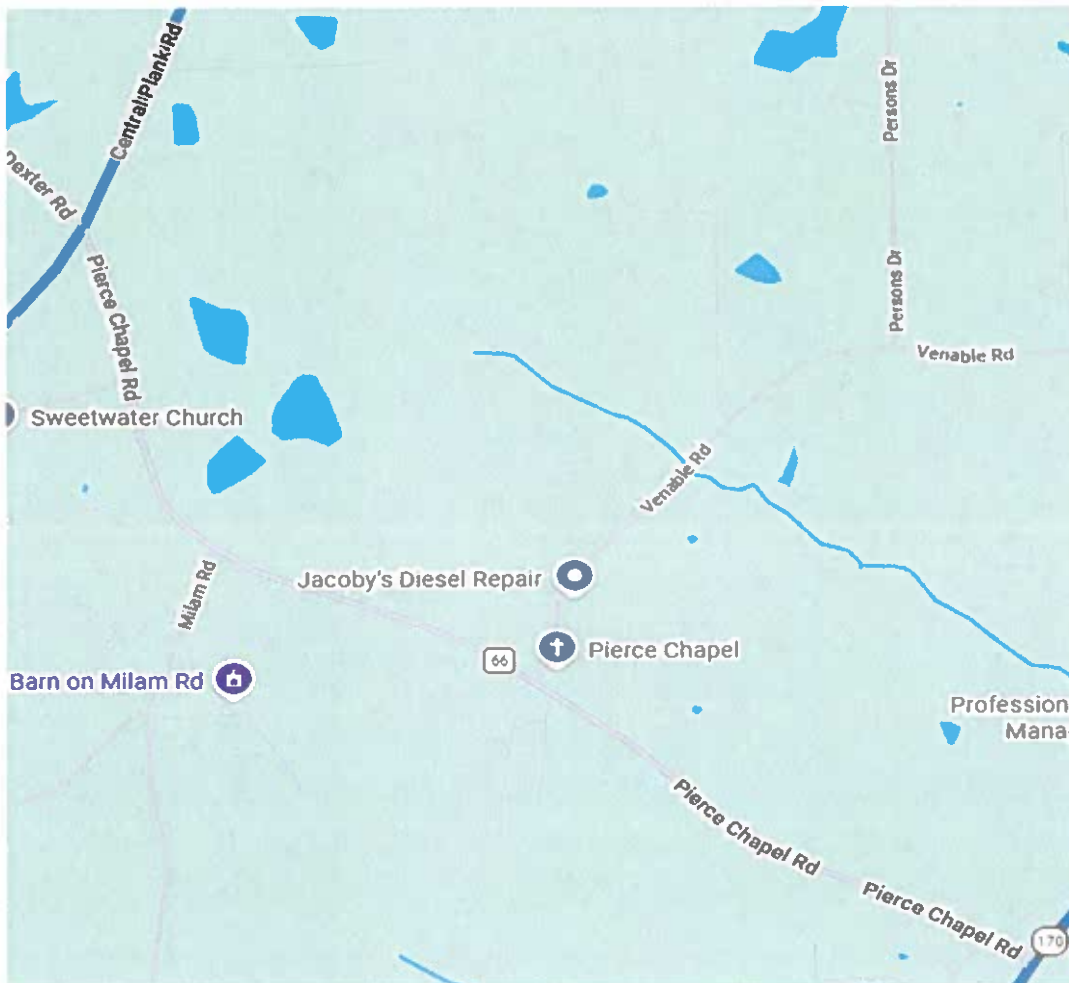
Project Description: **Widen, level, resurface, and traffic stripe Pierce Chapel Road from SR-9 to SR-170.**

Distance: **1.9 mi**

Funding Source: **Surface Transportation Program Maintenance Funds**

FEDERAL PROJECT CODE:	PROJECT SCOPE:	PROJECT START DATE:	FISCAL YEAR:	FEDERAL FUNDS:	LOCAL MATCH:	TOTAL FUNDS:
STPMN	CN	7/1/2025	2026	\$152,000	\$38,000	\$190,000

Deleting this project and moving project funds to project 100077533.



TIP Project Number: **EC-17** Sponsor: **Elmore County** State Project Code: **100077533**

Functional Classification: **Major Collector**

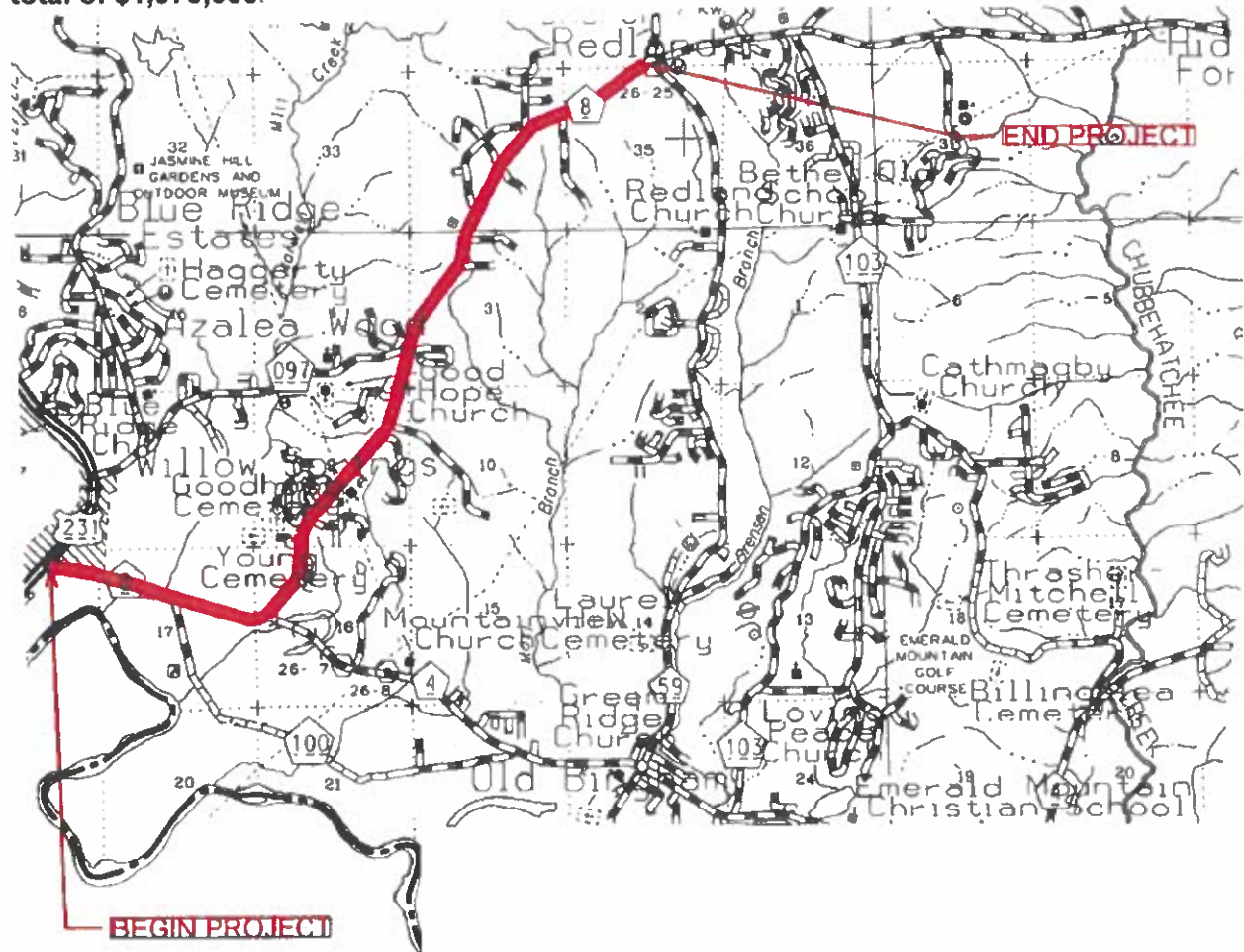
Project Description: **Widen, level, resurface, and traffic stripe at Redland Road from US-231 to Firetower Road**

Distance: **4.5 mi**

Funding Source: **Surface Transportation Program Maintenance Funds**

FEDERAL PROJECT CODE:	PROJECT SCOPE:	PROJECT START DATE:	FISCAL YEAR:	FEDERAL FUNDS:	LOCAL MATCH:	TOTAL FUNDS:
STPMN	CN	1/1/2027	2027	\$1,576,000	\$394,000	\$1,970,000

Old project cost was \$1,000,000. Deleted projects 100077524, 100077525, 100077526, 100077492, 100077497 and moved their total funds cost of \$970,000 into 100077533 for a total of \$1,970,000.



TIP Project Number: **EC-18** Sponsor: **Elmore County** State Project Code: **100077534**

Functional Classification:

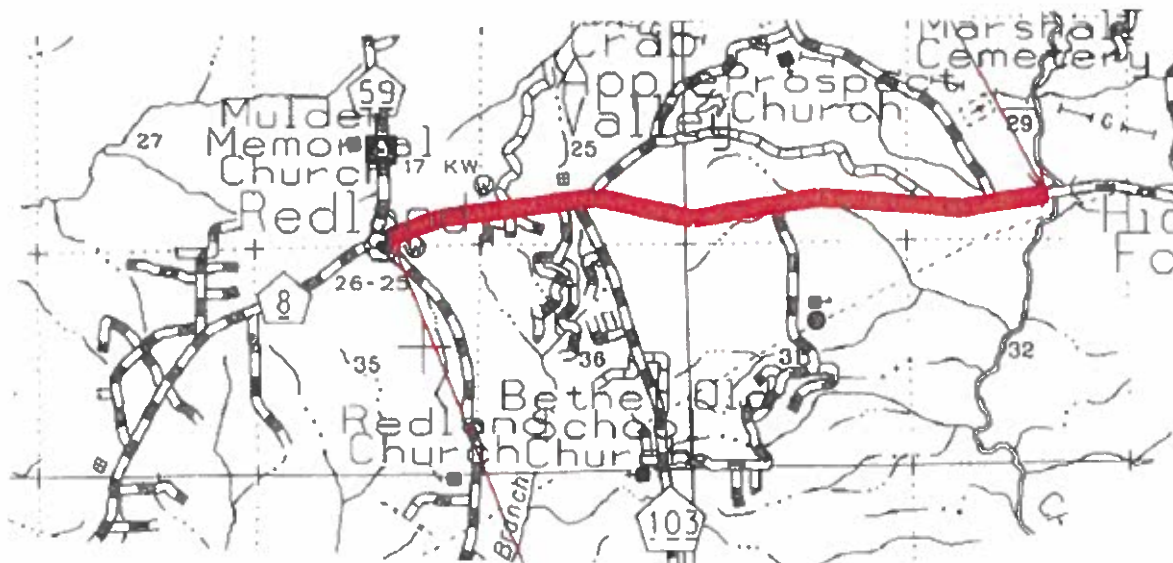
Project Description: **Plane, level, resurface, and traffic stripe at Redland Road from Firetower Road to Chubbehatchee Creek**

Distance: **5.2 mi**

Funding Source: **Surface Transportation Program Maintenance Funds**

FEDERAL PROJECT CODE:	PROJECT SCOPE:	PROJECT START DATE:	FISCAL YEAR:	FEDERAL FUNDS:	LOCAL MATCH:	TOTAL FUNDS:
STPMN	CN	2/1/2027	2028	\$544,000	\$136,000	\$680,000

Moving this project # 100077534 from 2027 TIP to 2028 TIP. Total project cost of \$680,000 will be moved to project #100057521 that is in 2027 TIP.



TIP Project Number: **EC-19** Sponsor: **Elmore County** State Project Code: **100057521**

Functional Classification:

Project Description: **Level, resurface, and traffic stripe at Ceasarville Road from SR-143 to SR-111.**

Distance: **5.63** mi

Funding Source: **Surface Transportation Program Maintenance Funds**

FEDERAL PROJECT CODE:	PROJECT SCOPE:	PROJECT START DATE:	FISCAL YEAR	FEDERAL FUNDS:	LOCAL MATCH:	TOTAL FUNDS:
STPMN	CN	4/4/2027	2027	\$1,344,000	\$336,000	\$1,680,000

Original total project cost was \$1,000,000. Adding \$680,000 from project 100077534 to this project 100057521 for a new total project cost of \$1,680,000.



ADOPTED THIS 21st DAY OF MAY 2026



Mr. Charles Jinright, MPO Chairman

ATTEST:



Mr. Casey Lewis, Senior Planner / Interim MPO Secretary

RES-15-2024-2027 – 16TH FOR FY-2024-2027 TIP

Montgomery MPO Resolution Amendment 1 to MPO Safety Action Plan

Montgomery Metropolitan Planning Organization (MPO) Resolution Adopting Amendment 1 to the Adopted 2025 MPO Safety Action

WHEREAS, the **Montgomery Metropolitan Planning Organization (MPO)** is the organization designated by the Governor of the State of Alabama as being responsible, together with the State of Alabama, for implementing the applicable provisions of amended of 23 USC 134, 135 (as amended by the Infrastructure Investment and Jobs Acts, Section 11201, November 2021); 42 USC 2000d-1, 7401; 23 CFR 450 and 500; 40 CFR Parts 51 and 93; and

WHEREAS, the Montgomery Metropolitan Planning Organization (MPO) is committed to the eventual goal of zero (0) for roadway fatalities and serious injuries in the Montgomery MPO Planning Area; and

WHEREAS, the Montgomery Metropolitan Planning Organization (MPO) will strive to support the achievement of a Vision Zero goal by prioritizing safety projects, program and policies; it seeks to add Amendment 1 to the adopted 2025 Montgomery MPO Safety Action Plan;

WHEREAS, the Montgomery MPO seeks to add two (2) project segments to the adopted 2025 MPO Safety Action Plan for the City of Montgomery that include (1) West Fairview Avenue, from Oak Street to Mobile Road/Mobile Highway; and (2) Mobile Highway, from West Fairview/Mobile Road to W. South Blvd; Amendment 1 supports the goal to reduce the number of severe crashes within the Montgomery, Elmore, and Autauga County Regional Area by 50% by the year 2030 and envisions to eliminate all fatalities and serious injuries by 2050.

NOW THEREFORE, BE IT RESOLVED by the Montgomery Metropolitan Planning Organization (MPO) that it does hereby adopt Amendment 1 to the 2025 MPO Safety Action Plan.

ADOPTED THIS 21st DAY OF MAY 2026.



Charles Jirright, MPO Chairman

ATTEST:



Casey Lewis, Senior Planner, Interim MPO Secretary