

Montgomery MPO Resolution

To Amend the FY 2024-2027 Transportation Improvement Program (TIP) To Add the Following Projects by Addendum
(May 2026)

TIP Project Number: **ST-32-AM** Sponsor: **State of Alabama** State Project Code: **100076317**

Functional Classification: **Minor arterial**

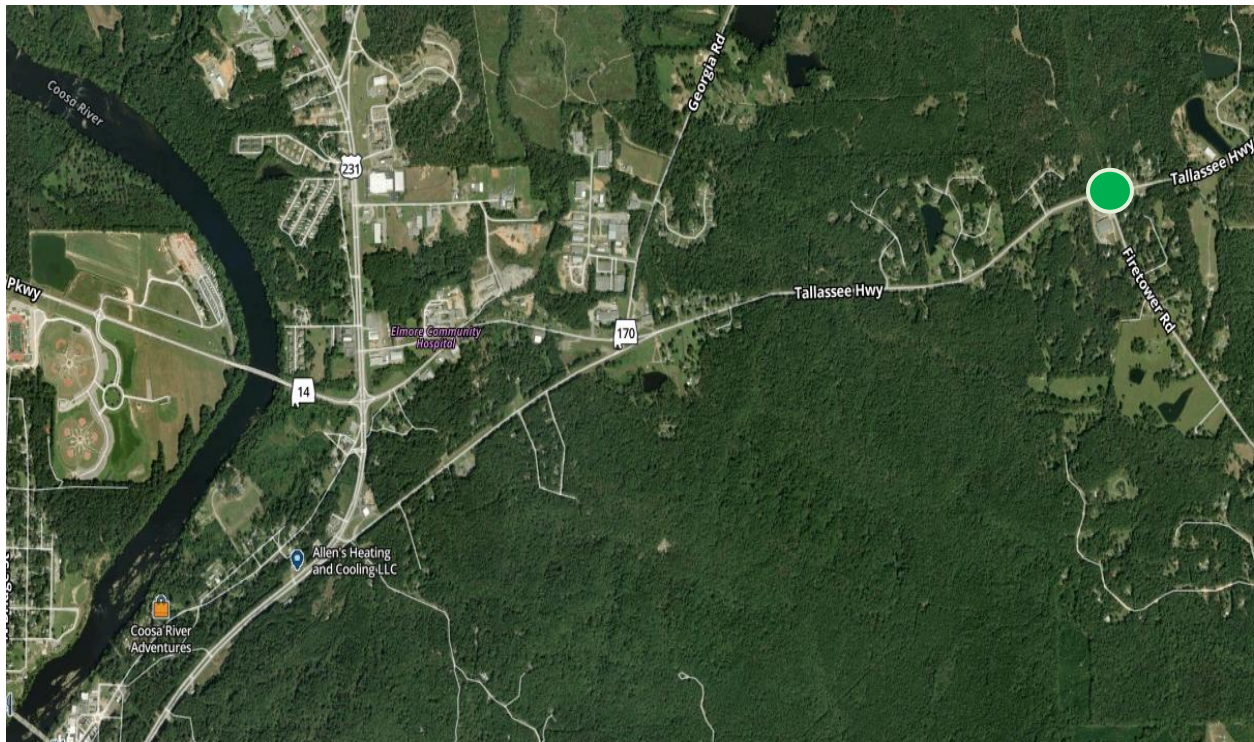
Project Description: **Installation of signalized continuous green-T intersection at SR-14 and CR-59 (Firetower Road).**

Distance: **0.0 mi**

Funding Source: **Highway Safety Improvements Program**

FEDERAL PROJECT CODE:	PROJECT SCOPE:	PROJECT START DATE:	FISCAL YEAR	FEDERAL FUNDS:	STATE MATCH:	TOTAL FUNDS:
HSIP	UT	7/01/26	2026	\$831,018	\$207,755	\$1,038,773

Project increase from old engineer's estimate of \$510,050.00 total cost to the new engineer's estimate of \$1,038,773.00 total cost. (\$528,723 project increase)



TIP Project Number: **M-10** Sponsor: **City of Montgomery** State Project Code: **100079835**

Functional Classification: **Minor arterial**

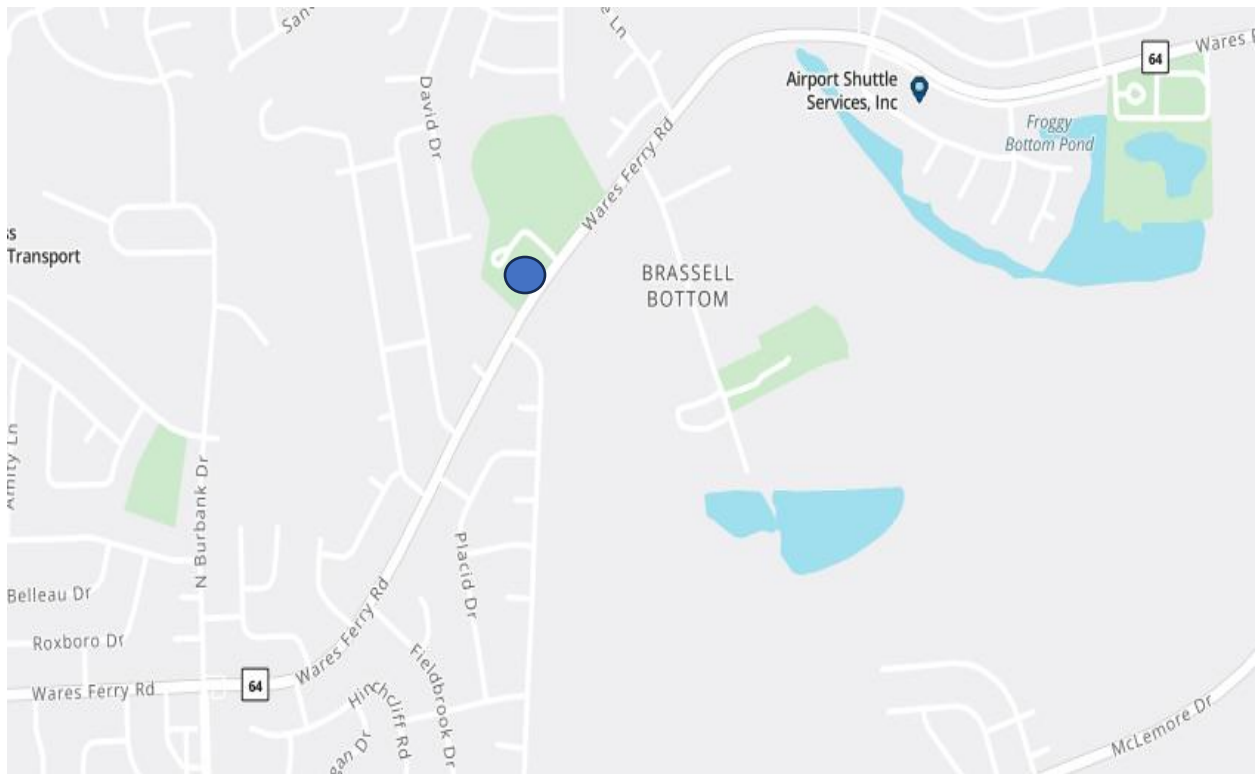
Project Description: **WARES FERRY ROAD ELEMENTARY SCHOOL CROSSWALK IMPROVEMENTS (SIDEWALK CURB RAMPS CONCRETE ISLAND AND FLASHING BEACONS)**

Distance: **0.0 mi**

Funding Source: **Highway Safety Improvement Program**

FEDERAL PROJECT CODE:	PROJECT SCOPE:	PROJECT START DATE:	FISCAL YEAR	FEDERAL FUNDS:	LOCAL MATCH:	TOTAL FUNDS:
HSIP	CN	5/29/26	2026	\$118,826	\$27,707	\$148,533

Project decrease from old engineer's estimate of \$239,654.00 total cost to the new engineer's estimate of \$148,533.00 total cost. (\$91,121 project decrease)



TIP Project Number: **AC-3** Sponsor: **Autauga County** State Project Codes: **100077543**

Functional Classification: **Major Collector**

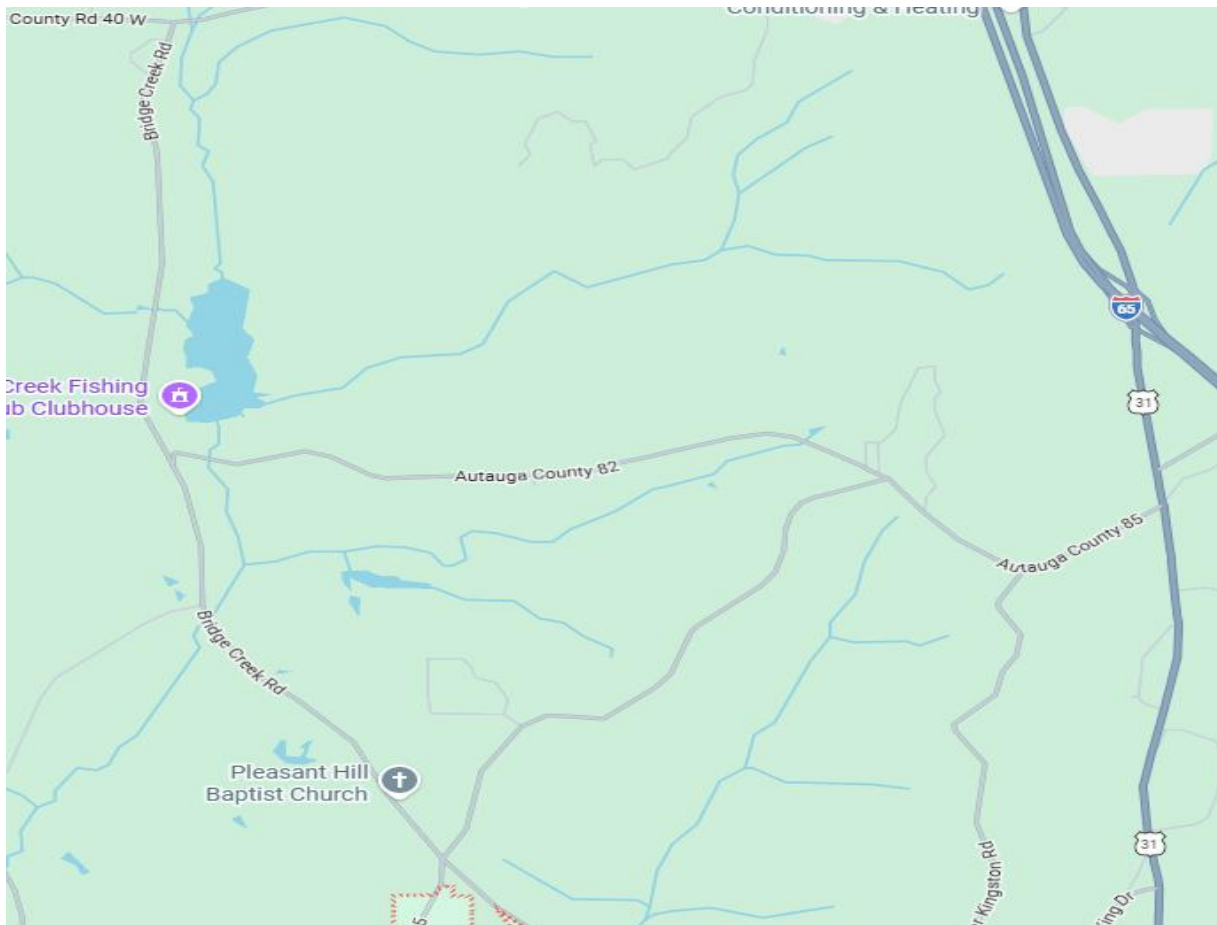
Project Description: **RESURFACE AND TRAFFIC STRIPE ON CR-59 FROM PRATTVILLE CITY LIMITS TO CR-40 (SITE 1); RESURFACE AND TRAFFIC STRIPE CR-40 FROM CR-57 TO SR-3 (US-31) (SITE 2)**

Distance: **5.69 mi**

Funding Source: **Surface Transportation Maintenance Funds**

FEDERAL PROJECT CODE:	PROJECT SCOPE:	PROJECT START DATE:	FISCAL YEAR	FEDERAL FUNDS:	LOCAL MATCH:	TOTAL FUNDS:
STPMN	CN	3/26/27	2026	\$1,967,068	\$491,768	\$ 2,458,836

Project combines projects # 100077543 and #100077518 into one project (# 10007543).



TIP Project Number: **M-9** Sponsor: **City of Montgomery** State Project Code: **100081906**

Functional Classification: **Not applicable**

Project Description: **Montgomery Maxwell Gateway Project (Corridor Study) from I-65 Interchange to Maxwell AFB**

Distance: **6 miles**

Funding Source: **Congressional Earmark**

FEDERAL PROJECT CODE:	PROJECT SCOPE:	PROJECT START DATE:	FISCAL YEAR	FEDERAL FUNDS:	LOCAL MATCH:	TOTAL FUNDS:
DEMO	SP	6/1/26	2026	\$ 2,000,000	\$500,000	\$2,500,000



TIP Project Number: **M-10** Sponsor: **City of Montgomery** State Project Code: **1000**

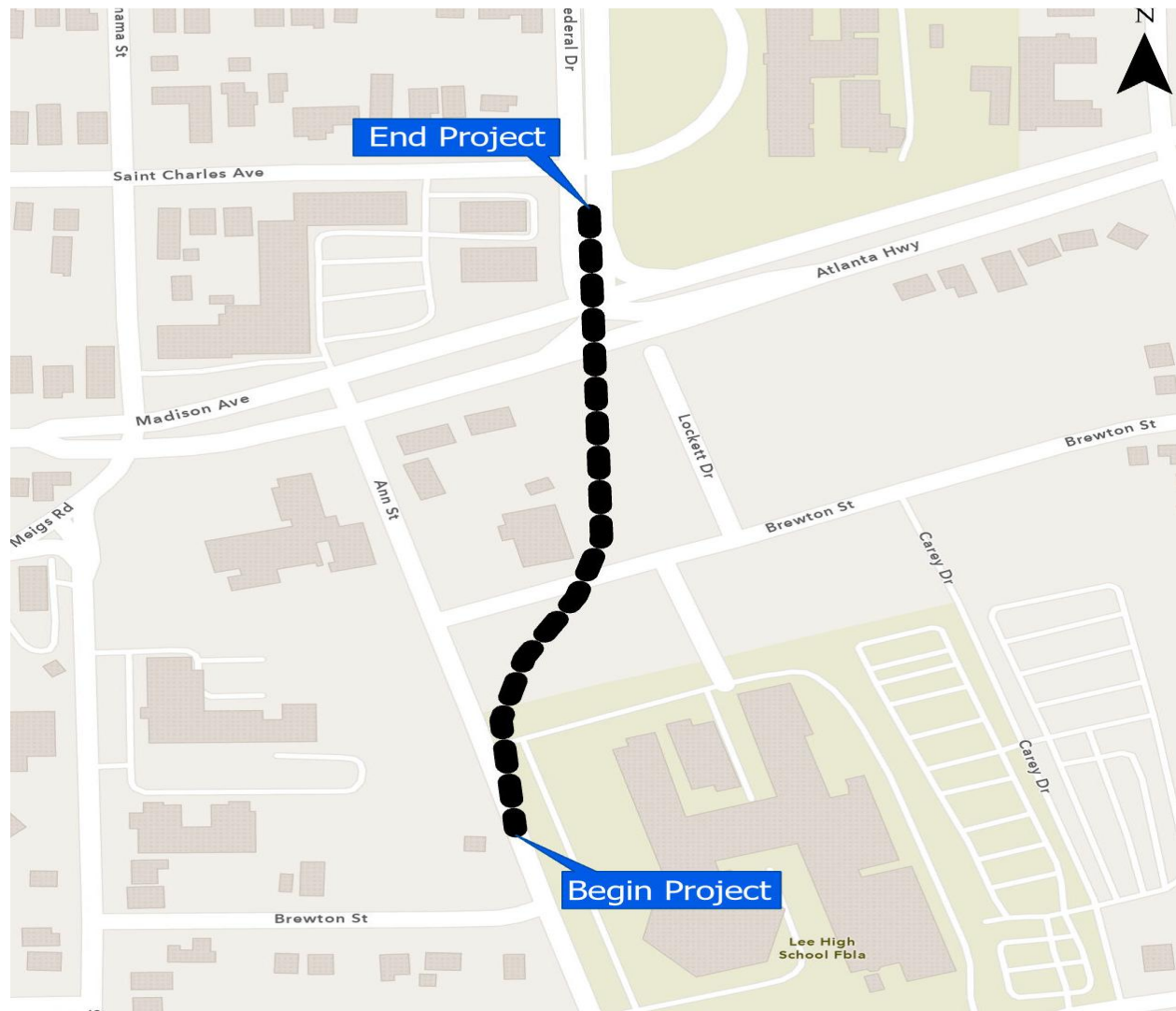
Functional Classification: **Major collector**

Project Description: **Relocation, Widening, and Resurfacing of Ann Street from Brewton Street to CR-235 (Federal Drive).**

Distance: **~1,021 ft. = ~ .193 mile (~ 311.2 m)**

Funding Source: **Surface Transportation Program Any Area Funds**

FEDERAL PROJECT CODE:	PROJECT SCOPE:	PROJECT START DATE:	FISCAL YEAR:	FEDERAL FUNDS:	LOCAL MATCH:	TOTAL FUNDS:
STPAA	PE	6/1/26	2026	\$208,881	\$52,220	\$261,101



TIP Project Number: **MC-6-AM** Sponsor: **Montgomery County** State Project Code: **100077527**

Functional Classification: **Major Collector**

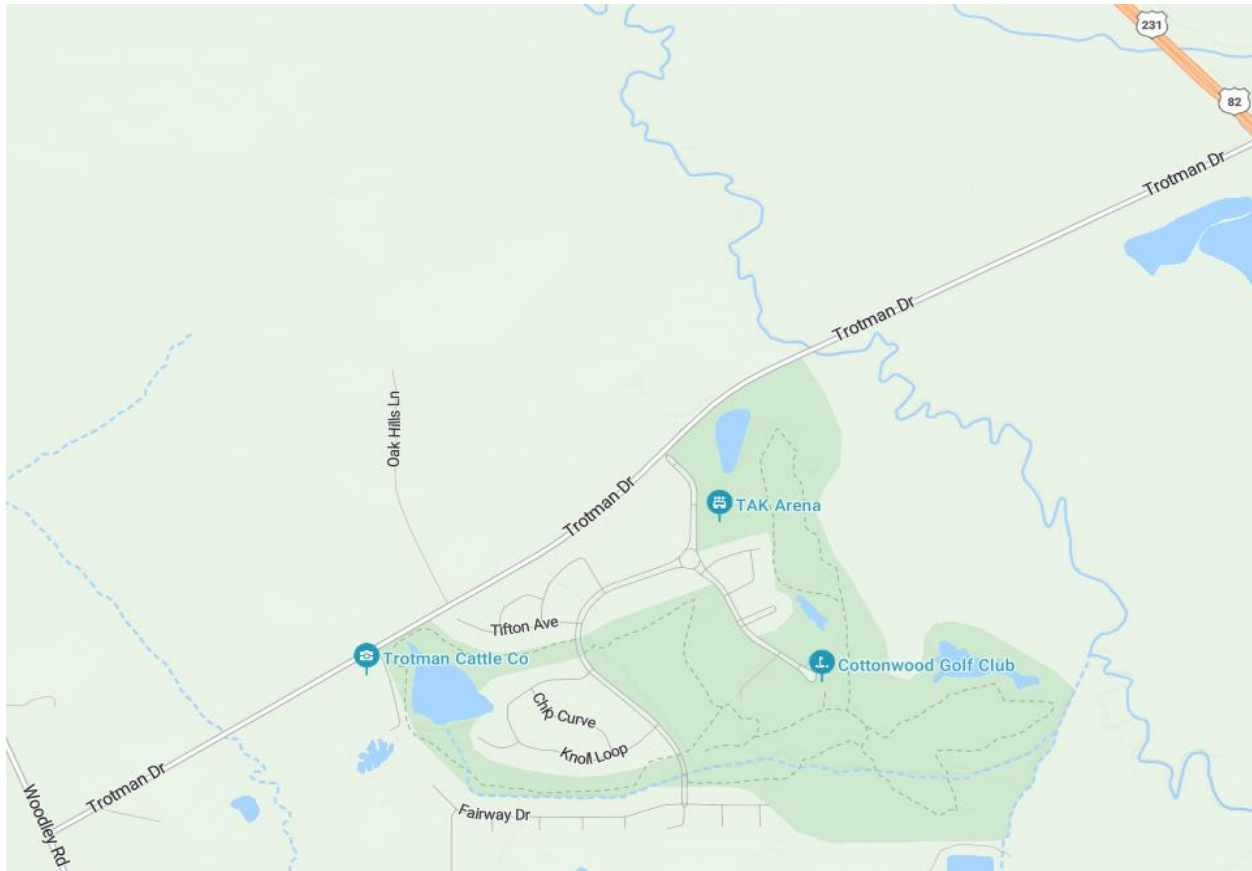
Project Description: **RESURFACING ON TROTMAN ROAD (CR-22) FROM WOODLEY ROAD (CR-39) TO SR-6 (US-231)**

Distance: **2.57 mi (4.14 km)**

Funding Source: **Surface Transportation Program Maintenance Funds**

FEDERAL PROJECT CODE:	PROJECT SCOPE:	PROJECT START DATE:	FISCAL YEAR	FEDERAL FUNDS:	LOCAL MATCH:	TOTAL FUNDS:
STPMN	CN	2/27/26	2026	\$427,783	\$106,946	\$ 534,729

This is a total project decrease from \$699,027.00 to \$534,729.00. (\$164,298.00 decrease).



TIP Project Number: **EC-11** Sponsor: **Elmore County** State Project Code: **1000**

Functional Classification: **Major Collector**

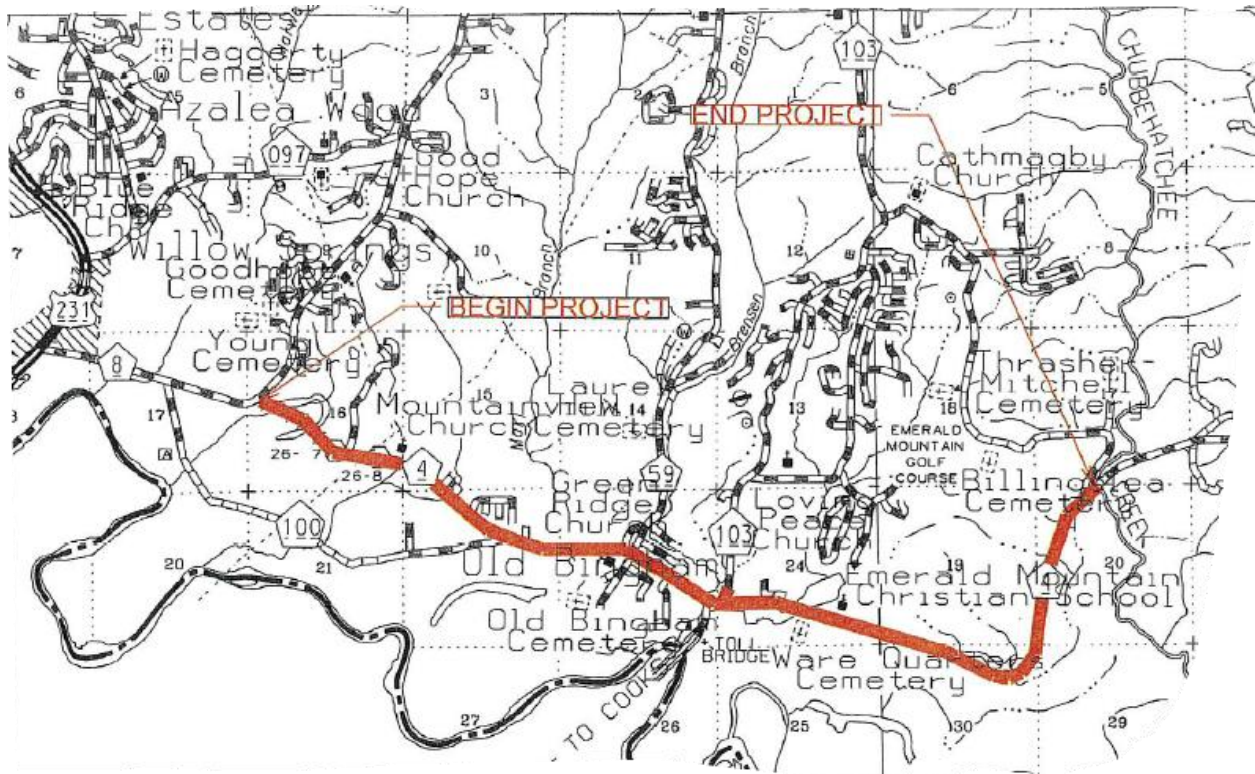
Project Description: **Rifle Range Road from Redland Road to Chubbehatchee Creek for resurface, level, and traffic stripe.**

Distance: **6.6 mi**

Funding Source: **Surface Transportation Program Maintenance Funds**

FEDERAL PROJECT CODE:	PROJECT SCOPE:	PROJECT START DATE:	FISCAL YEAR:	FEDERAL FUNDS:	LOCAL MATCH:	TOTAL FUNDS:
STPMN	CN	11/06/2026	2026	\$1,520,000	\$380,000	\$1,900,000

Funding for project comes from Elmore Co. projects 100077535 and 100077536, with those projects being moved into 2028 TIP from 2027 TIP.



TIP Project Number: **EC-12** Sponsor: **Elmore County** State Project Code: **100077535**

Functional Classification: **Major Collector**

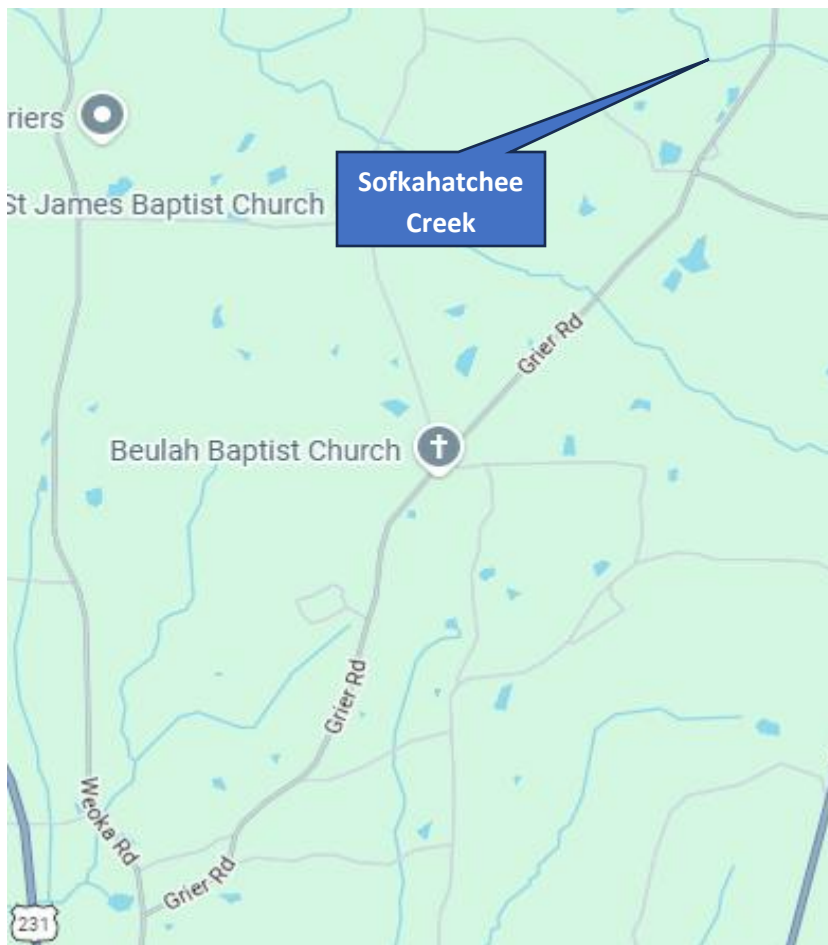
Project Description: **Plane, level, resurface, and traffic stripe at Grier Road from Weoka Road to Sofkahatchee Creek**

Distance: **4.6 mi**

Funding Source: **Surface Transportation Program Maintenance Funds**

FEDERAL PROJECT CODE:	PROJECT SCOPE:	PROJECT START DATE:	FISCAL YEAR:	FEDERAL FUNDS:	LOCAL MATCH:	TOTAL FUNDS:
STPMN	CN	3/26/27	2028	\$720,000	\$180,000	\$900,000

Moving this project # 100077535 from 2027 TIP to 2028 TIP and allocating \$900,000 of project cost to Rifle Range Road 2026 project.



TIP Project Number: **EC-13** Sponsor: **Elmore County** State Project Code: **100077536**

Functional Classification: **Major Collector**

Project Description: **Plane, level, resurface, and traffic stripe Weoka Road from US-231 to Sofkahatchee Creek**

Distance: **4.61 mi**

Funding Source: **Surface Transportation Program Maintenance Funds**

FEDERAL PROJECT CODE:	PROJECT SCOPE:	PROJECT START DATE:	FISCAL YEAR:	FEDERAL FUNDS:	LOCAL MATCH:	TOTAL FUNDS:
STPMN	CN	4/30/2027	2028	\$800,000	\$200,000	\$1,000,000

Moving this project # 100077536 from 2027 TIP to 2028 TIP and allocating \$1,000,000 of project cost to Rifle Range Road 2026 project.



TIP Project Number: **EC-14** Sponsor: **Elmore County** State Project Code: **100077524, 100077525, 100077526**

Functional Classification: **Major Collector**

Project Description: **Widen, level, resurface, and traffic stripe Redland Road from US-231 to Harwell Creek**

Distance: **0.77 mi**

Funding Source: **Surface Transportation Program Maintenance Funds**

FEDERAL PROJECT CODE:	PROJECT SCOPE:	PROJECT START DATE:	FISCAL YEAR	FEDERAL FUNDS:	LOCAL MATCH:	TOTAL FUNDS:
STPMN	PE	4/1/2026	2026	\$80,000	\$20,000	\$100,000
STPMN	UT	6/1/2031	2026	\$240,000	\$60,000	\$300,000
STPMN	RW	4/1/2026	2026	\$80,000	\$20,000	\$100,000
TOTAL:				\$400,000	\$100,000	\$500,000

Deleting these three projects and moving total project funds of \$500,000 to project 100077533.



TIP Project Number: **EC-15** Sponsor: **Elmore County** State Project Code: **100077492**

Functional Classification: **Major Collector**

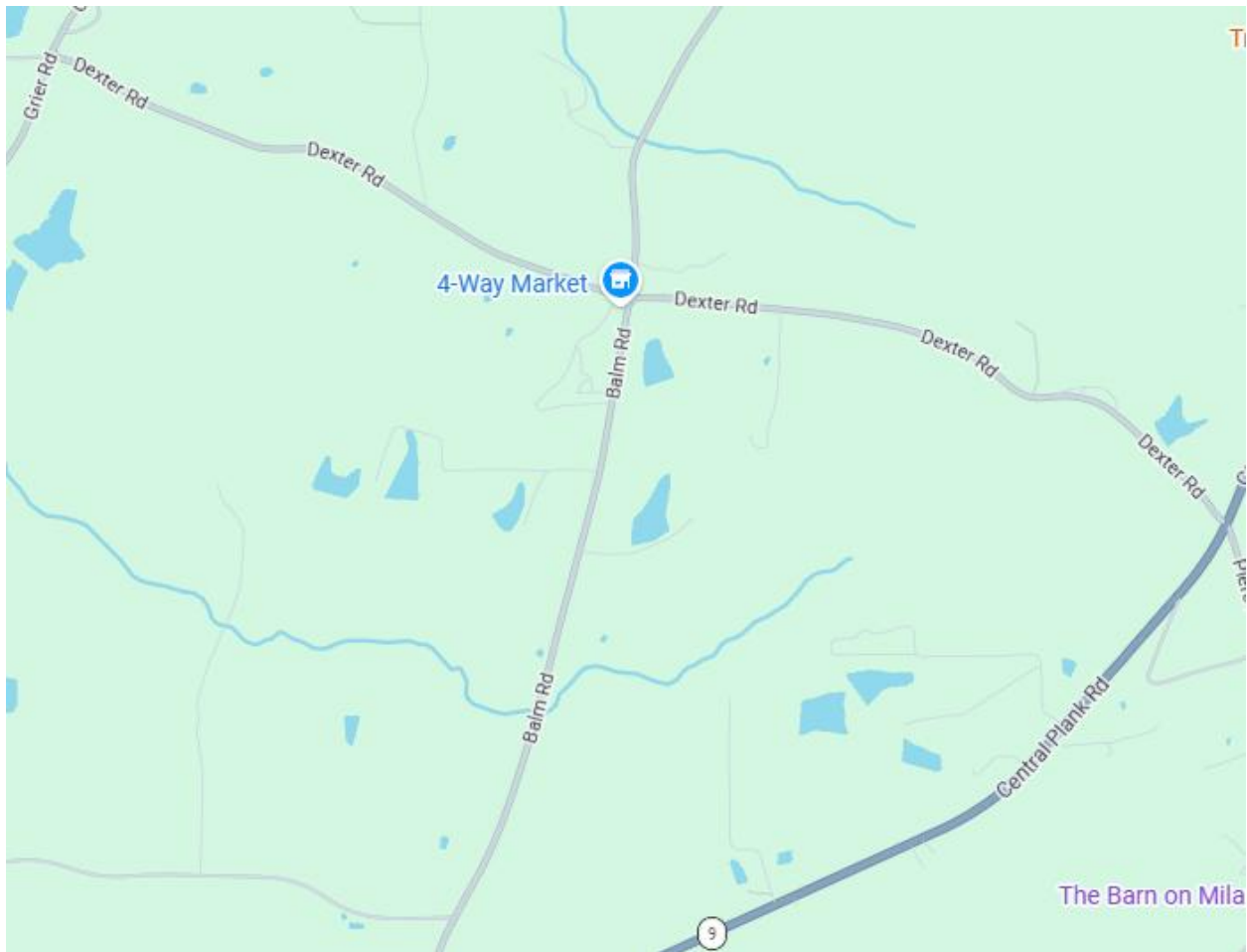
Project Description: **Level, resurface, and traffic stripe Dexter Road from Grier Road to SR-9.**

Distance: **2.9**

Funding Source: **Surface Transportation Program Maintenance Funds**

FEDERAL PROJECT CODE:	PROJECT SCOPE:	PROJECT START DATE:	FISCAL YEAR	FEDERAL FUNDS:	LOCAL MATCH:	TOTAL FUNDS:
STPMN	CN	3/26/2027	2026	\$224,000	\$56,000	\$280,000

Deleting this project and moving project funds to project 100077533.



TIP Project Number: **EC-16** Sponsor: **Elmore County** State Project Code: **100077497**

Functional Classification: **Minor arterial**

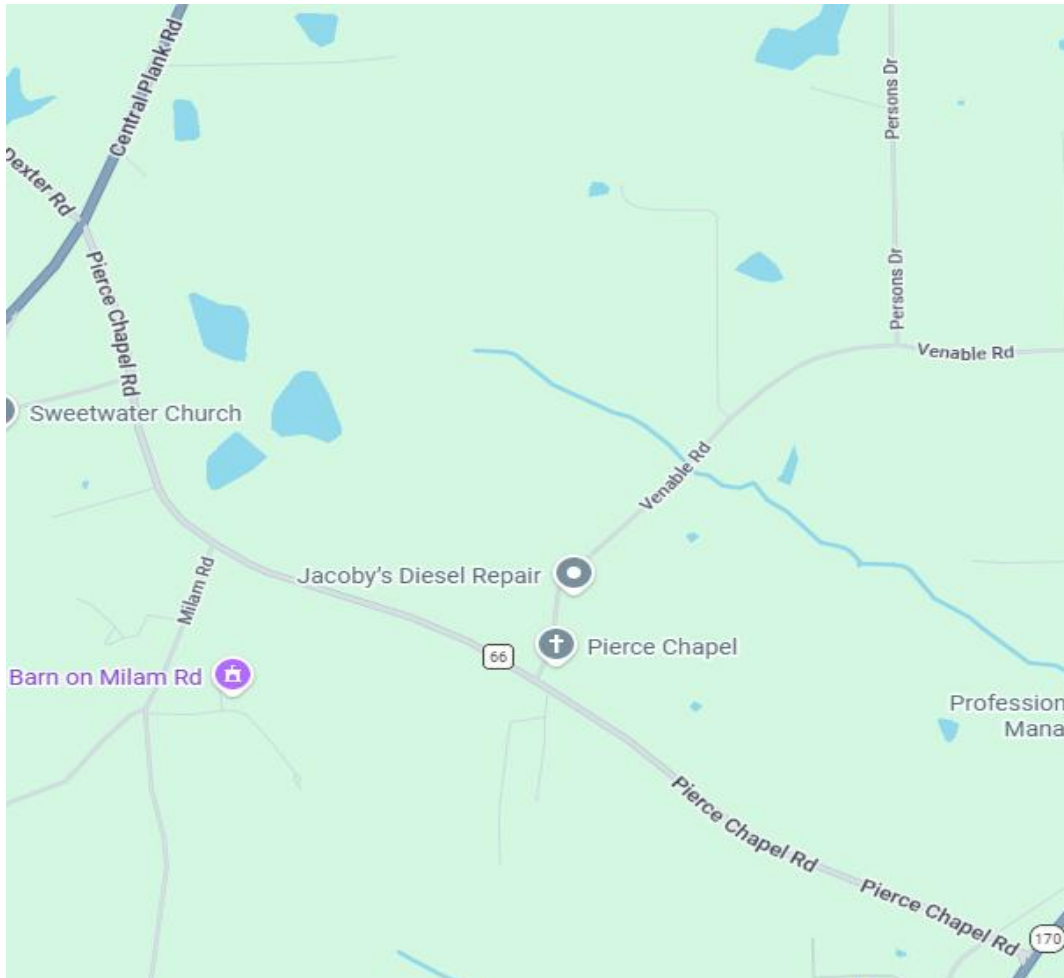
Project Description: **Widen, level, resurface, and traffic stripe Pierce Chapel Road from SR-9 to SR-170.**

Distance: **1.9 mi**

Funding Source: **Surface Transportation Program Maintenance Funds**

FEDERAL PROJECT CODE:	PROJECT SCOPE:	PROJECT START DATE:	FISCAL YEAR:	FEDERAL FUNDS:	LOCAL MATCH:	TOTAL FUNDS:
STPMN	CN	7/1/2025	2026	\$152,000	\$38,000	\$190,000

Deleting this project and moving project funds to project 100077533.



TIP Project Number: **EC-17** Sponsor: **Elmore County** State Project Code: **100077533**

Functional Classification: **Major Collector**

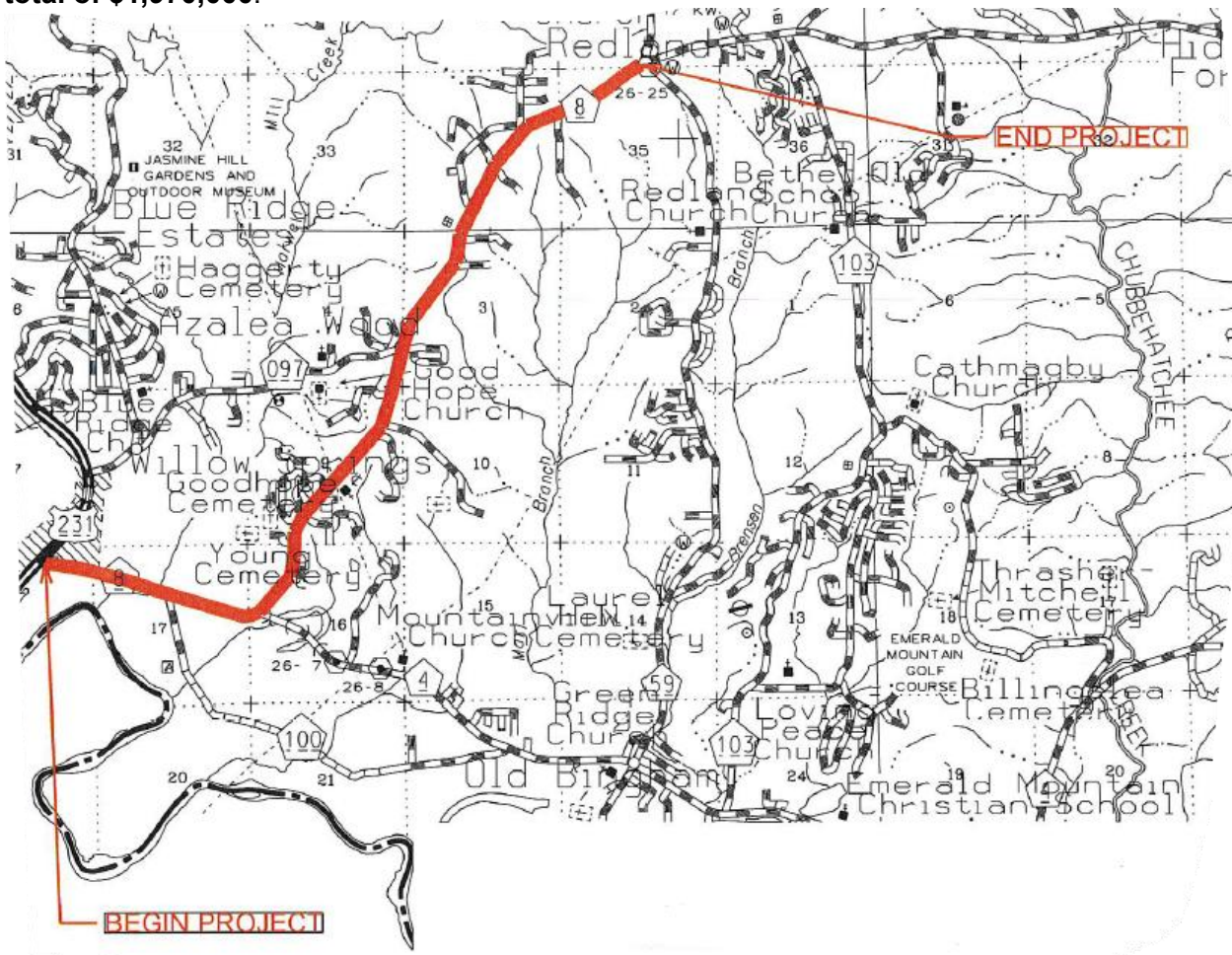
Project Description: **Widen, level, resurface, and traffic stripe at Redland Road from US-231 to Firetower Road**

Distance: **4.5 mi**

Funding Source: **Surface Transportation Program Maintenance Funds**

FEDERAL PROJECT CODE:	PROJECT SCOPE:	PROJECT START DATE:	FISCAL YEAR:	FEDERAL FUNDS:	LOCAL MATCH:	TOTAL FUNDS:
STPMN	CN	1/1/2027	2027	\$1,576,000	\$394,000	\$1,970,000

Old project cost was \$1,000,000. Deleted projects 100077524, 100077525, 100077526, 100077492, 100077497 and moved their total funds cost of \$970,000 into 100077533 for a total of \$1,970,000.



TIP Project Number: **EC-18** Sponsor: **Elmore County** State Project Code: **100077534**

Functional Classification:

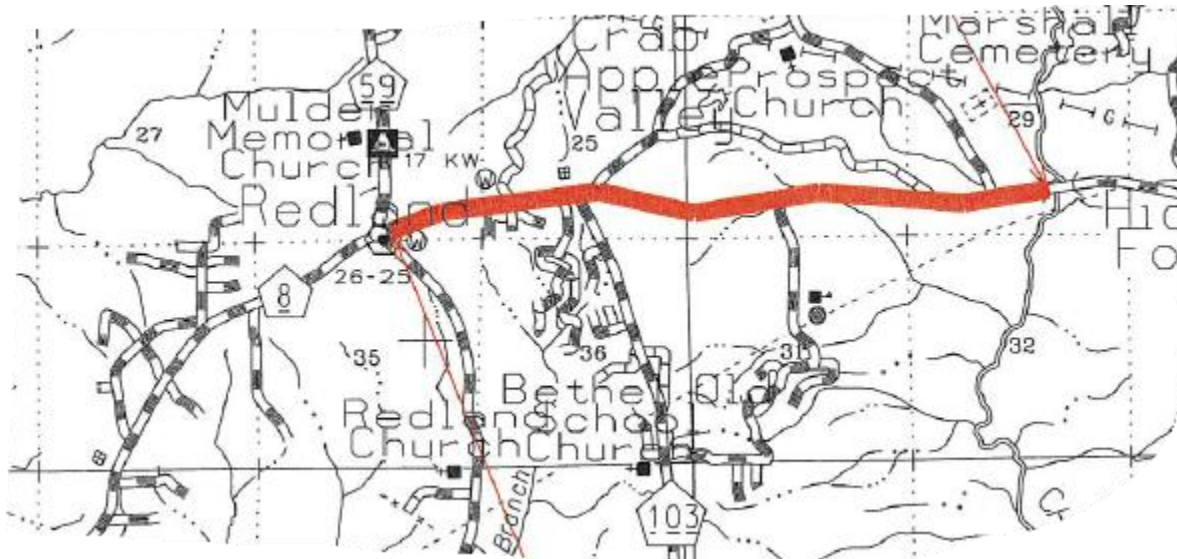
Project Description: **Plane, level, resurface, and traffic stripe at Redland Road from Firetower Road to Chubbehatchee Creek**

Distance: **5.2 mi**

Funding Source: **Surface Transportation Program Maintenance Funds**

FEDERAL PROJECT CODE:	PROJECT SCOPE:	PROJECT START DATE:	FISCAL YEAR:	FEDERAL FUNDS:	LOCAL MATCH:	TOTAL FUNDS:
STPMN	CN	2/1/2027	2028	\$544,000	\$136,000	\$680,000

Moving this project # 100077534 from 2027 TIP to 2028 TIP. Total project cost of \$680,000 will be moved to project #100057521 that is in 2027 TIP.



TIP Project Number: **EC-19** Sponsor: **Elmore County** State Project Code: **100077521**

Functional Classification:

Project Description: **Level, resurface, and traffic stripe at Ceasarville Road from SR-143 to SR-111.**

Distance: **5.63 mi**

Funding Source: **Surface Transportation Program Maintenance Funds**

FEDERAL PROJECT CODE:	PROJECT SCOPE:	PROJECT START DATE:	FISCAL YEAR:	FEDERAL FUNDS:	LOCAL MATCH:	TOTAL FUNDS:
STPMN	CN	4/4/2027	2027	\$1,344,000	\$336,000	\$1,680,000

Original total project cost was \$1,000,000. Adding \$680,000 from project 100077534 to this project 100077521 for a new total project cost of \$1,680,000.

