

**FISCAL YEARS 2024-2027 TRANSPORTATION IMPROVEMENT PROGRAM (TIP) AMENDMENT PROJECT PROPOSALS**

**March 20, 2025 MPO Policy Board Meeting, 11:30 A.M.**

**March 18, 2025 TAC Advisory Committee Meeting, 10:00 A.M.**

**March 18, 2025 CAC Advisory Committee Meeting, 2:00 P.M.**

**Meeting #3 in FY-2025**

TIP Project Number: **P-4** Sponsor: **City of Prattville** State Project Code: **1000**  
**1000**

Functional Classification: **Local Road/Non-Functionally Classified**

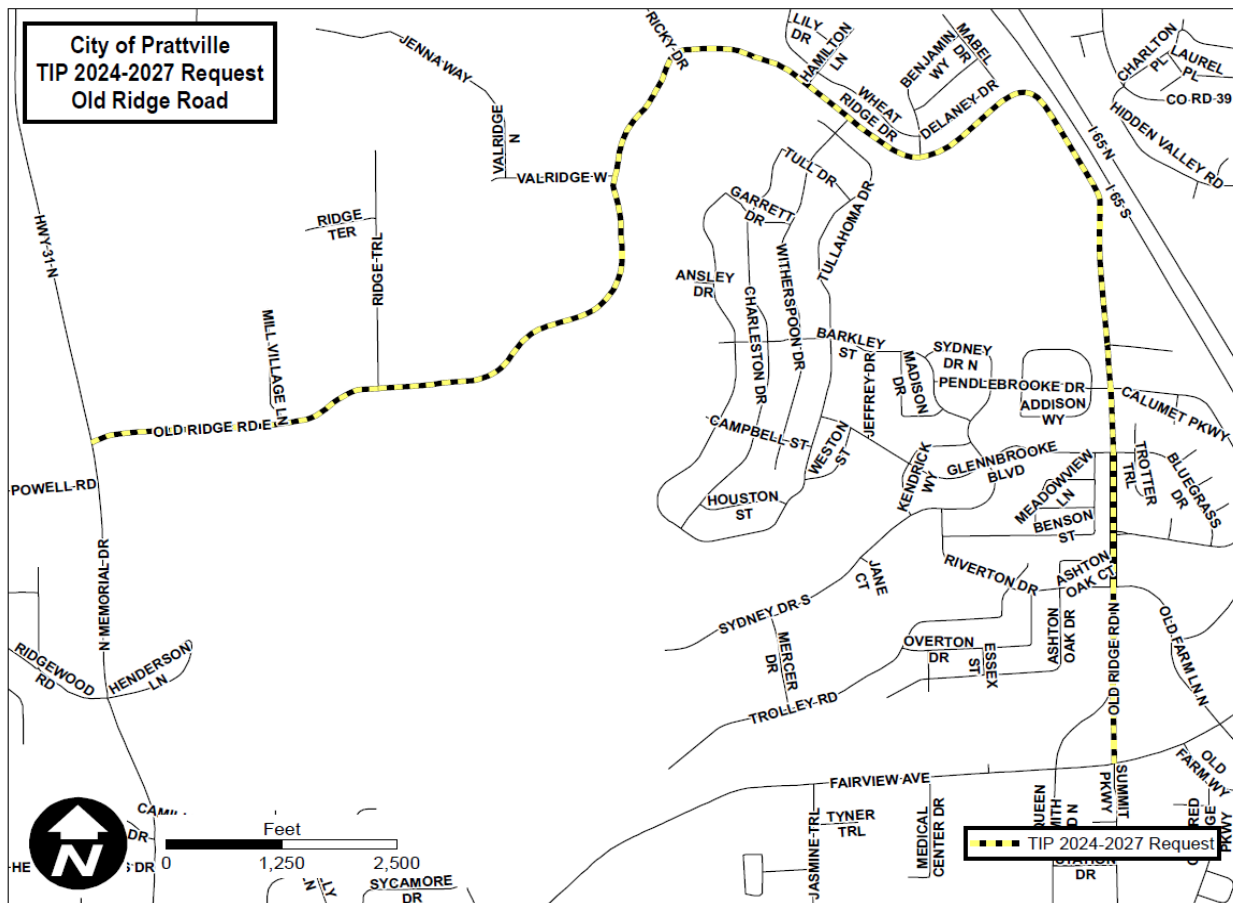
Project Description: **Resurface, widen, drainage and traffic stripe Old Ridge Road from Fairview Ave to US-31/North Memorial Drive**

Distance: **4.09 miles**

Funding Source: **Surface Transportation Program Maintenance Funds (STPMN)**

FEDERAL PROJECT CODE:	PROJECT SCOPE:	PROJECT START DATE:	FISCAL YEAR:	FEDERAL FUNDS:	LOCAL MATCH:	TOTAL FUNDS:
STPMN	PE	2/1/24	2024	\$211,098	\$52,774	\$263,822
STPMN	CN	11/1/25	2025	\$2,427,378	\$606,844	\$3,034,222
<b>TOTAL =</b>				<b>\$2,638,476</b>	<b>\$659,618</b>	<b>\$3,298,044</b>

**DELETE PROJECT AND MOVE FUNDS INTO NEW PROJECTS**



TIP Project Number: **P-4-AM** Sponsor: **City of Prattville** State Project Code: **1000**  
**1000**

Functional Classification: Local Road/Non-Functionally Classified Road

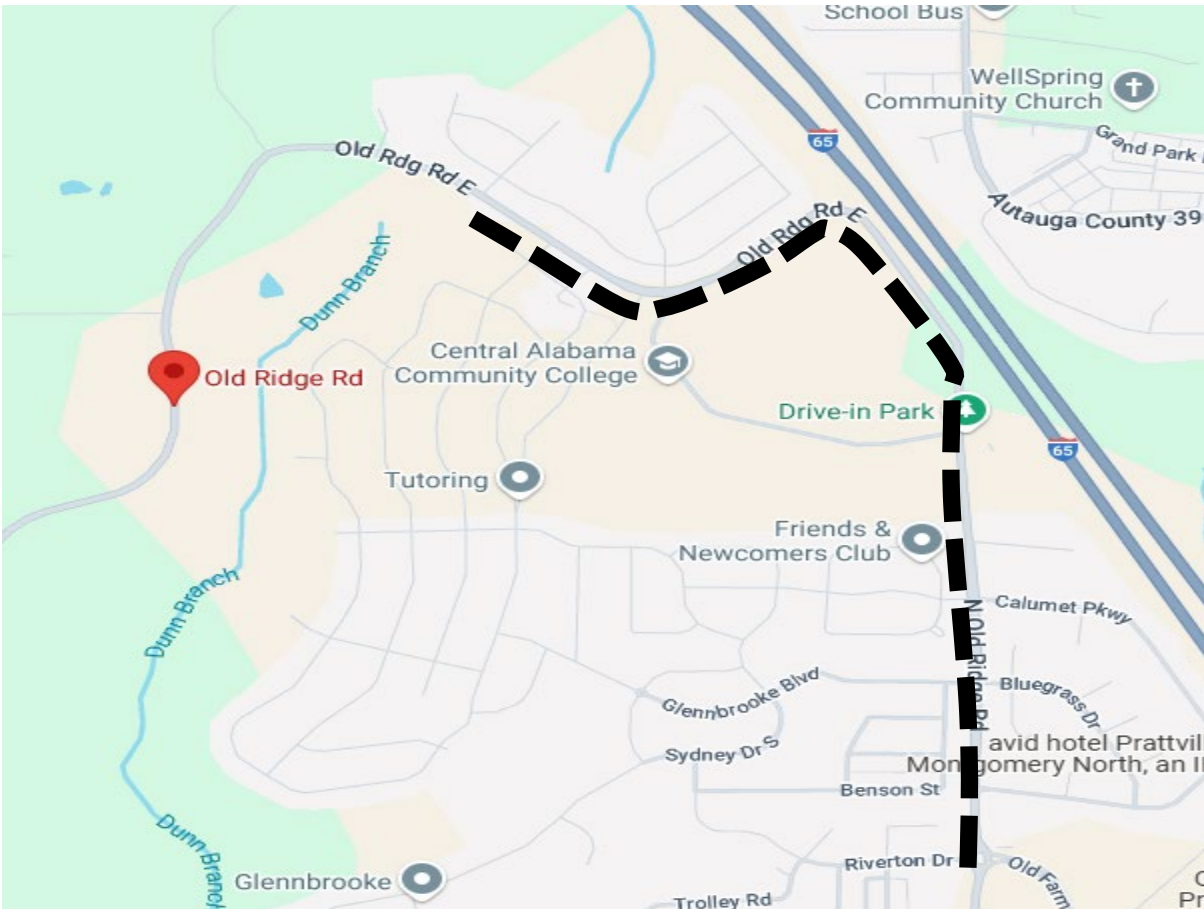
Project Description: **Resurface, traffic stripe, widen to state standards and drainage Old Ridge Road from Old Farm Lane (roundabout) to 500 feet north of Hamilton Lane**

Distance: **1.76 miles**

Funding Source: **Surface Transportation Program Maintenance Funds (STPMN)**

FEDERAL PROJECT CODE:	PROJECT SCOPE:	PROJECT START DATE:	FISCAL YEAR:	FEDERAL FUNDS:	LOCAL MATCH:	TOTAL FUNDS:
STPMN	PE	4/1/25	2025	\$ 85,680	\$ 21,420	\$ 107,100
STPMN	CN	9/1/25	2025	\$ 985,744	\$ 246,436	\$ 1,232,180
<b>TOTAL =</b>				<b>\$1,071,424</b>	<b>\$267,856</b>	<b>\$1,339,280</b>

**NEW PROJECT**



TIP Project Number: **P-5-AM** Sponsor: **City of Prattville** State Project Code: **1000**  
**1000**

Functional Classification: **Minor Arterial**

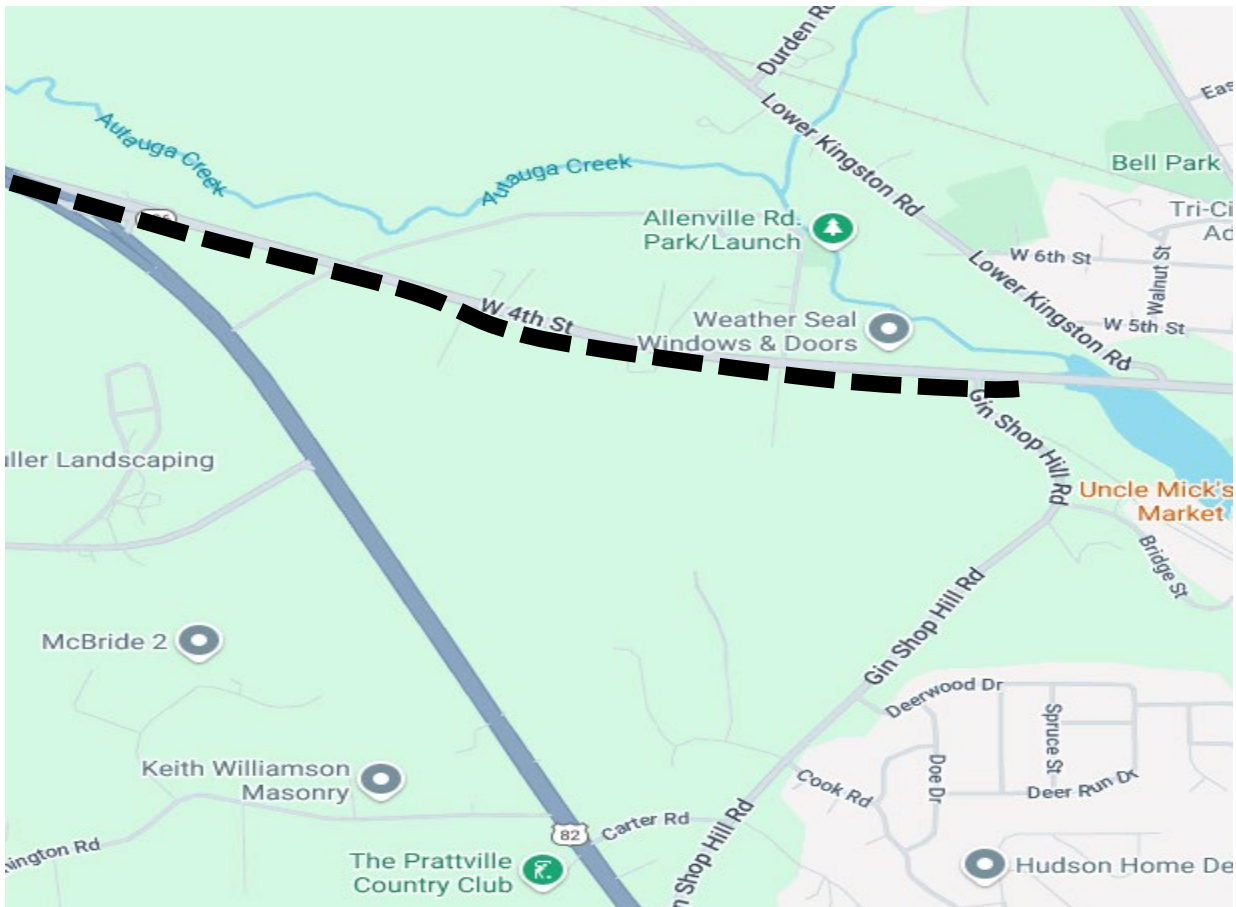
Project Description: **Resurface and traffic stripe West 4<sup>th</sup> Street from 475 Feet east of Gin Shop Hill Road to US-82**

Distance: **1.12 miles**

Funding Source: **Surface Transportation Program Maintenance Funds (STPMN)**

FEDERAL PROJECT CODE:	PROJECT SCOPE:	PROJECT START DATE:	FISCAL YEAR	FEDERAL FUNDS:	LOCAL MATCH:	TOTAL FUNDS:
STPMN	PE	4/1/25	2025	\$ 42,960	\$ 10,740	\$ 53,700
STPMN	CN	9/1/25	2025	\$ 494,164	\$ 123,541	\$ 617,705
<b>TOTAL =</b>				<b>\$ 537,124</b>	<b>\$ 134,281</b>	<b>\$ 671,405</b>

**NEW PROJECT**



TIP Project Number: **P-6-AM** Sponsor: **City of Prattville** State Project Code: **1000**  
**1000**

Functional Classification: **Major Collector**

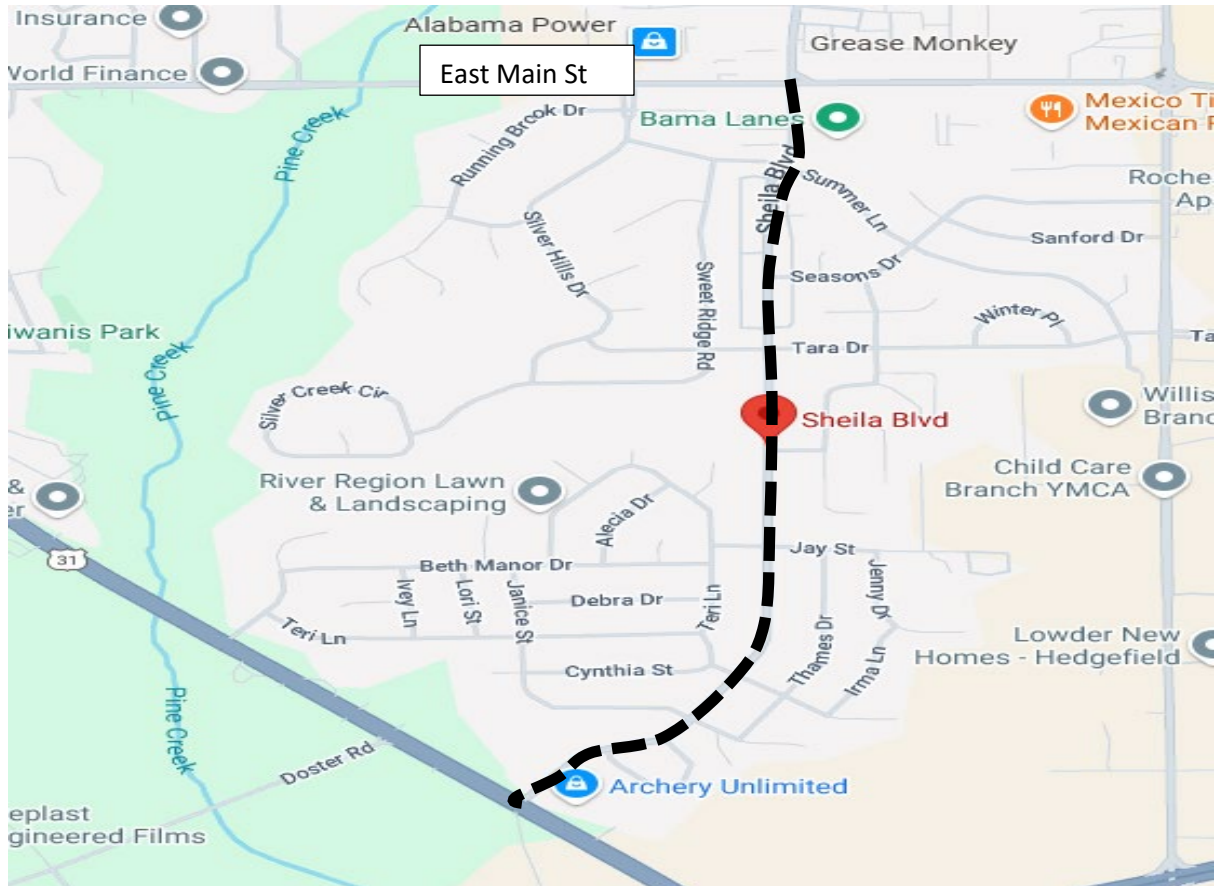
Project Description: **Plane, resurface and traffic stripe Sheila Blvd from East Main Street to US-31/North Memorial Drive**

Distance: **1.31 miles**

Funding Source: **Surface Transportation Program Maintenance Funds (STPMN)**

FEDERAL PROJECT CODE:	PROJECT SCOPE:	PROJECT START DATE:	FISCAL YEAR:	FEDERAL FUNDS:	LOCAL MATCH:	TOTAL FUNDS:
STPMN	PE	4/1/25	2025	\$ 79,760	\$ 19,940	\$ 99,700
STPMN	CN	9/1/25	2025	\$ 917,424	\$ 229,356	\$ 1,146,780
<b>TOTAL =</b>				<b>\$ 997,184</b>	<b>\$ 249,296</b>	<b>\$ 1,246,480</b>

**NEW PROJECT**





TIP Project Number: **ST-17-AM** Sponsor: **State of Alabama** State Project Code: **100079928**  
**100079929**

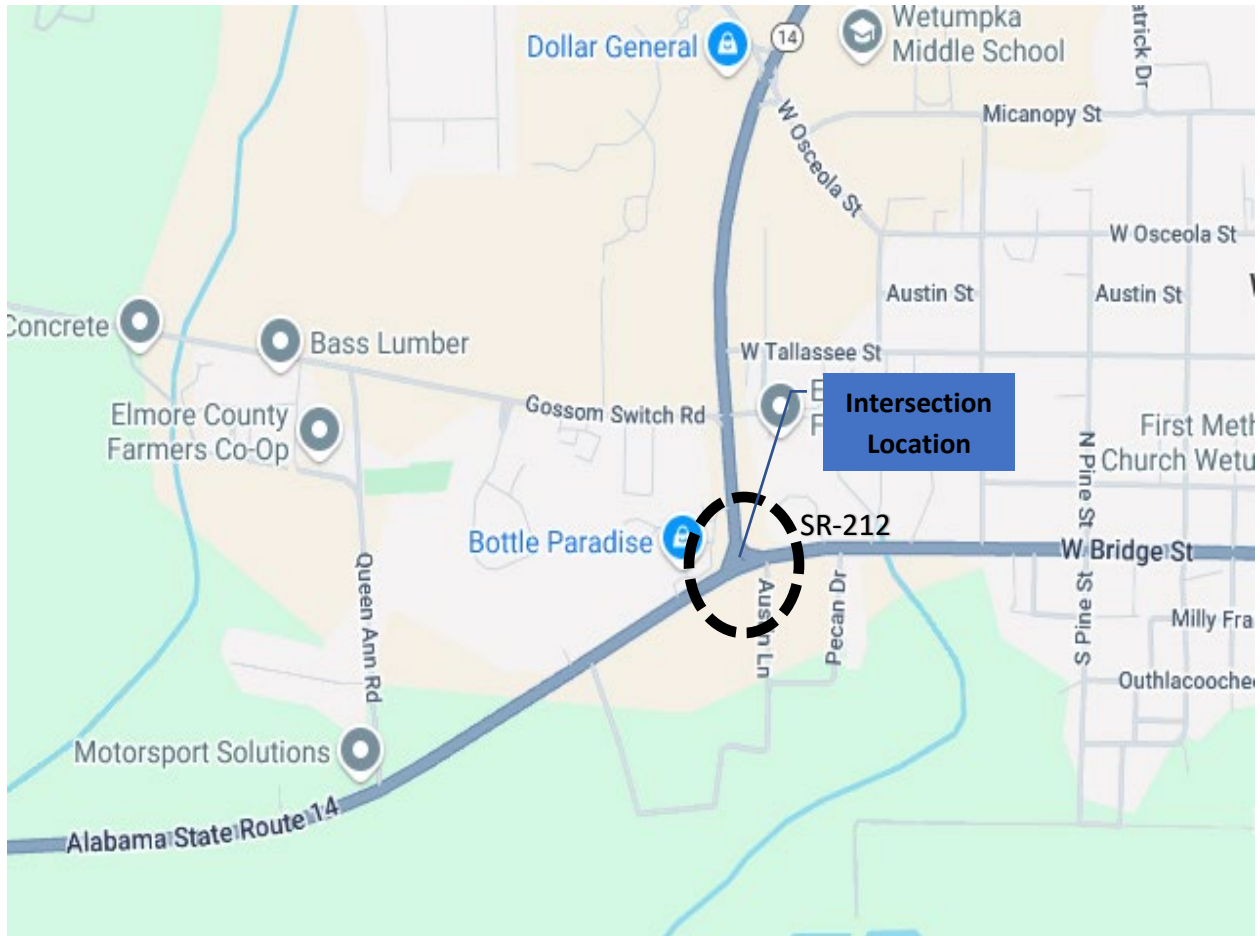
Functional Classification: **Minor Arterial**

Project Description: **Installation of a roundabout at the intersection of SR-14 at SR212**

Distance: **0 miles**

Funding Source: **Highway Safety Improvement Program Funds (HSIP)**

FEDERAL PROJECT CODE:	PROJECT SCOPE:	PROJECT START DATE:	FISCAL YEAR:	FEDERAL FUNDS:	STATE MATCH:	TOTAL FUNDS:
HSIP	PE	4/1/25	2025	\$315,000	\$35,000	\$ 350,000
HSIP	RW	6/1/25	2025	\$ 54,000	\$ 6,000	\$ 60,000
<b>Total</b>				<b>\$369,000</b>	<b>\$41,000</b>	<b>\$ 410,000</b>



TIP Project Number: **ST-18-AM** Sponsor: **State of Alabama** State Project Code: **100079444**  
**100079445**

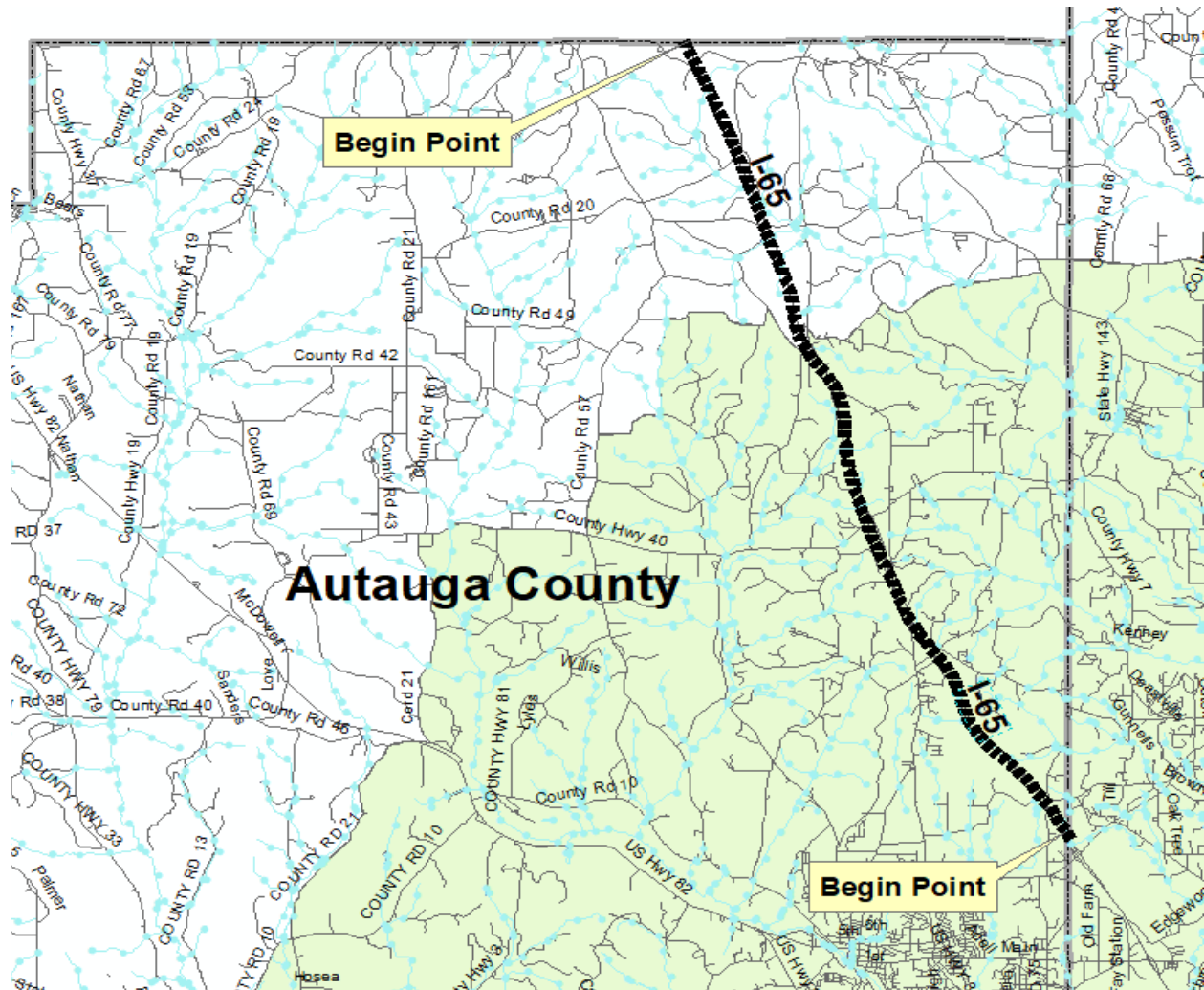
Functional Classification: **Interstate**

Project Description: **Installation of ITS to Support TSMO on I-65 in Autauga County**

Distance: **16.48 miles**

Funding Source: **National Highway Funds (NH)/Carbon Reduction (CR)**

FEDERAL PROJECT CODE:	PROJECT SCOPE:	PROJECT START DATE:	FISCAL YEAR:	FEDERAL FUNDS:	STATE MATCH:	TOTAL FUNDS:
NH/CR	PE	4/1/25	2025	\$181,800	\$20,200	\$202,000
NH/CR	CN	11/7/25	2026	<u>\$4,498,641</u>	<u>\$499,849</u>	<u>\$4,998,490</u>
				<b>\$4,680,441</b>	<b>\$520,049</b>	<b>\$5,200,490</b>



TIP Project Number: **ST-19-AM** Sponsor: **State of Alabama** State Project Code: **100079137**

Functional Classification: **Principal Arterial**

Project Description: **Traffic and Hydraulic Analysis on SR-271/Taylor Road from SR-53/Troy Hwy to I-85**

Distance: **4.9 miles**

Funding Source: **National Highway Funds (NH)**

FEDERAL PROJECT CODE:	PROJECT SCOPE:	PROJECT START DATE:	FISCAL YEAR:	FEDERAL FUNDS:	STATE MATCH:	TOTAL FUNDS:
NH	SP	4/1/25	2025	\$202,000	\$50,500	\$252,500

