

**FISCAL YEARS 2024-2027 TRANSPORTATION IMPROVEMENT
PROGRAM (TIP) AMENDMENT PROJECT PROPOSALS**

September 19, 2024 MPO Policy Board Meeting, 11:30 A.M.

September 17, 2024 TAC Advisory Committee Meeting, 10:00 A.M.

September 17, 2024 CAC Advisory Committee Meeting, 2:00 P.M.

Meeting #6 in FY-2024

TIP Project Number: **EC-1-AM** Sponsor: **Elmore County** State Project Code: **100077511**

Functional Classification: **Major Collector**

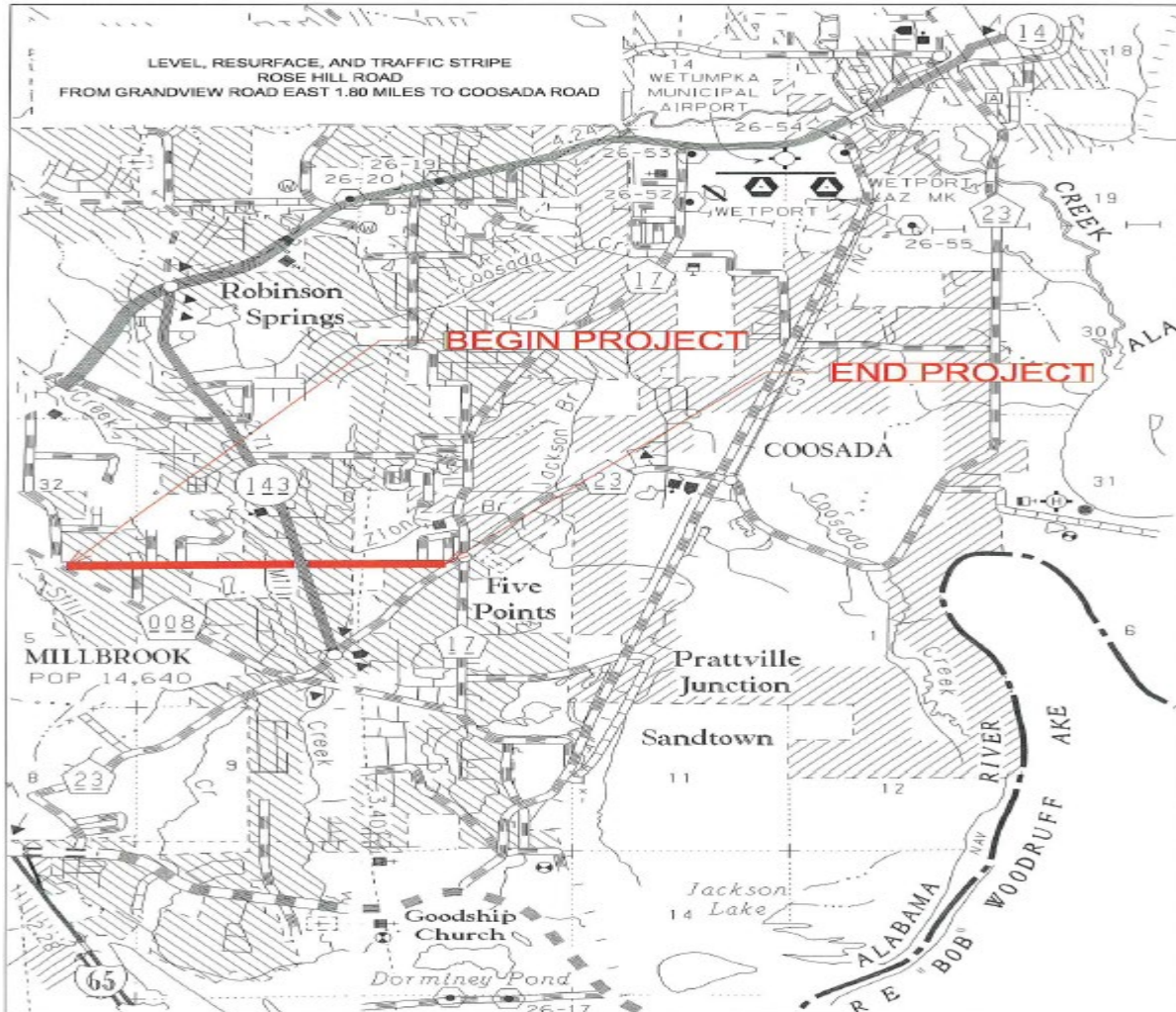
Project Description: **Level , resurface and traffic stripe Rose Hill Road from Grandview Rd to Coosada Rd**

Distance: **1.80 miles**

Funding Source: **Surface Transportation Program Maintenance Funds (STPMN)**

FEDERAL PROJECT CODE:	PROJECT SCOPE:	PROJECT START DATE:	FISCAL YEAR:	FEDERAL FUNDS:	LOCAL MATCH:	TOTAL FUNDS:
STPMN	CN	2/1/25	2025	\$152,000	\$38,000	\$190,000

DELETE PROJECT AND COMBINE ROSE HILL ROAD AND AIRPORT ROAD AS ONE PROJECT AND TWO (2) SITES AND ONE PROJECT NUMBER



TIP Project Number: **EC-2-AM** Sponsor: **Elmore County** State Project Code: **100077510**

Functional Classification: **Major Collector**

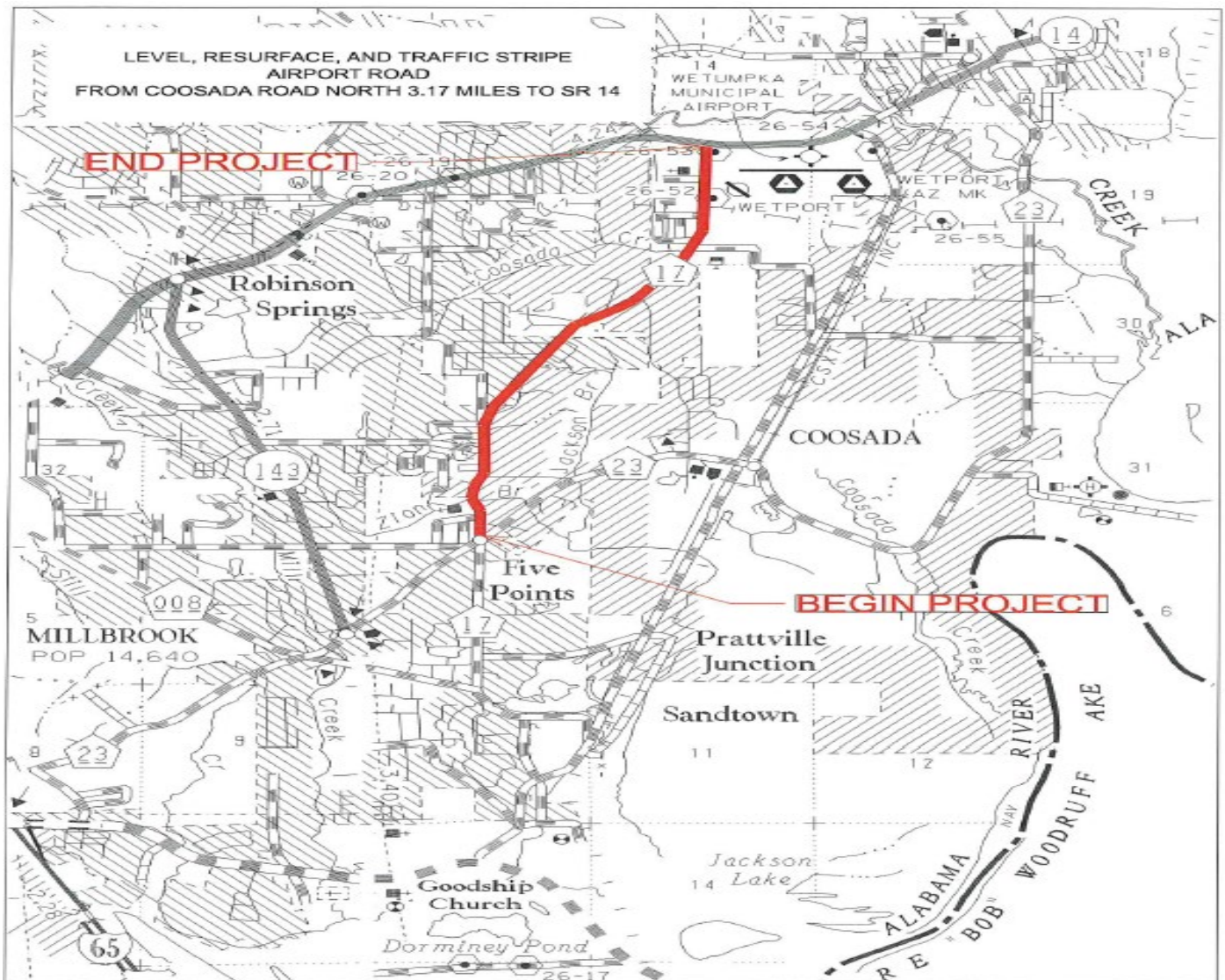
Project Description: **Resurface, Level and Traffic Stripe Airport Rd from Coosada Rd to SR-14**

Distance: **3.17 miles**

Funding Source: **Surface Transportation Program Maintenance Funds (STPMN)**

FEDERAL PROJECT CODE:	PROJECT SCOPE:	PROJECT START DATE:	FISCAL YEAR:	FEDERAL FUNDS:	LOCAL MATCH:	TOTAL FUNDS:
STPMN	CN	1/1/25	2025	\$288,000	\$72,000	\$360,000

DELETE PROJECT AND COMBINE ROSE HILL ROAD AND AIRPORT ROAD AS ONE PROJECT AND TWO (2) SITES AND ONE PROJECT NUMBER



TIP Project Number: **EC-3-AM** Sponsor: **Elmore County** State Project Code: **100077511**

Functional Classification: **Major Collector**

Project Description: **Level , resurface and traffic stripe Rose Hill Road from Grandview Rd to Coosada Rd (Site 1) and Resurface, Level and Traffic Stripe Airport Rd From Coosada Road to SR-14 (Site 2).**

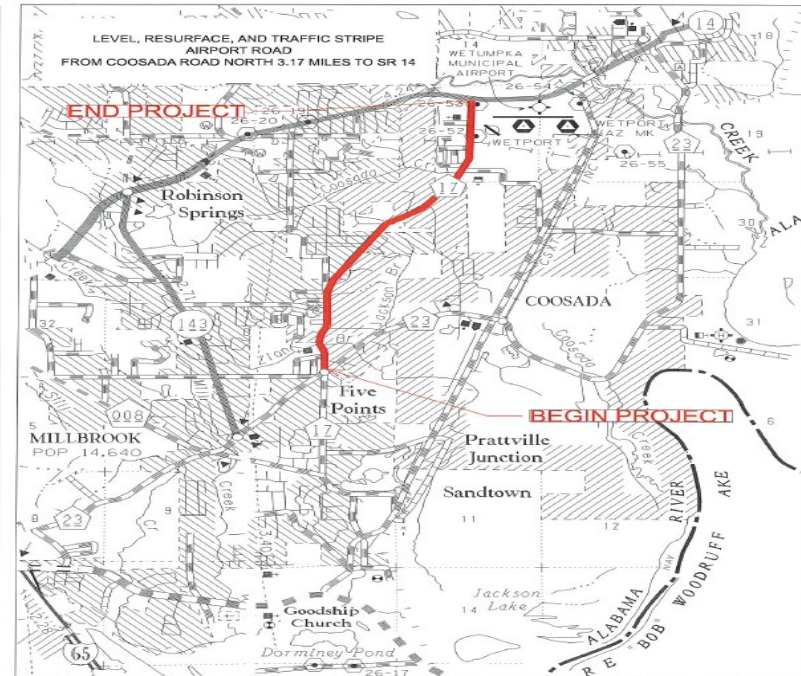
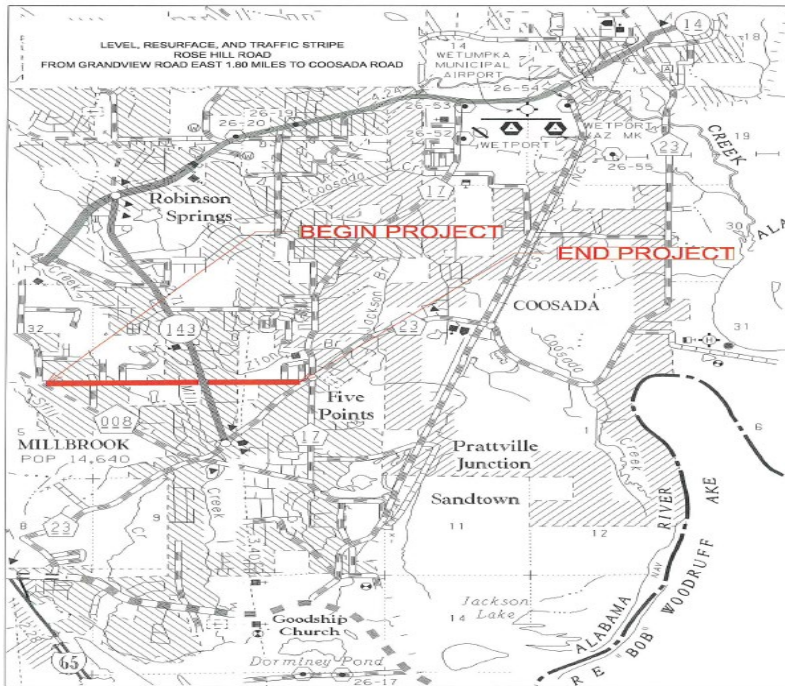
Distance: **4.97 miles combined miles from each site**

Funding Source: **Surface Transportation Program Maintenance Funds (STPMN)**

FEDERAL PROJECT CODE:	PROJECT SCOPE:	PROJECT START DATE:	FISCAL YEAR:	FEDERAL FUNDS:	LOCAL MATCH:	TOTAL FUNDS:
STPMN	CN	2/28/25	2025	\$440,000	\$110,000	\$550,000

Site 1

Site 2



TIP Project Number: **ST-12-AM** Sponsor: **State of Alabama** State Project Code: **100078106**

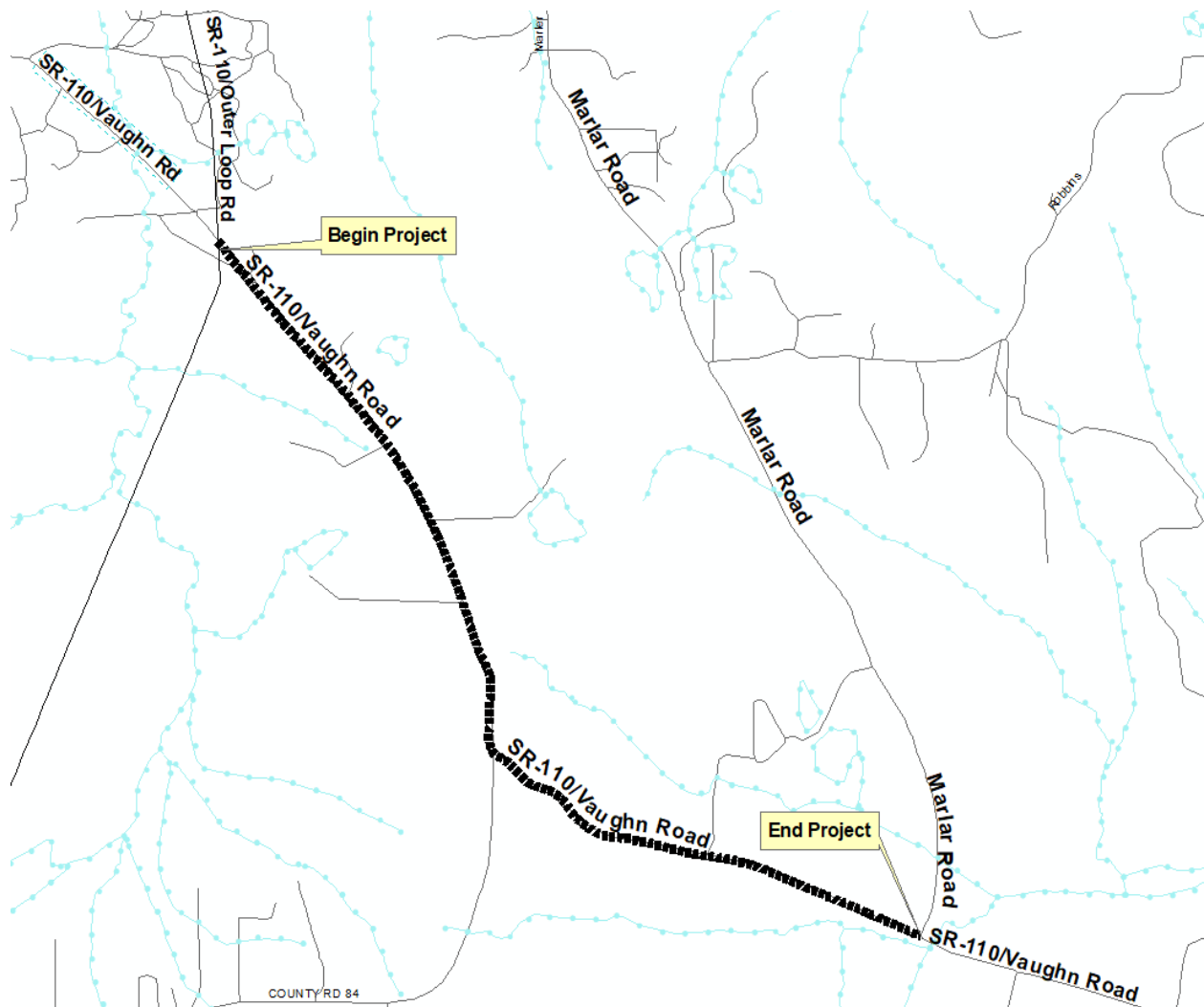
Functional Classification: **Principal Arterial**

Project Description: **Additional Lanes on SR-110 from SR-108 (The Montgomery Outer Loop) to Marlar Road**

Distance: **3.54 miles**

Funding Source: **Surface Transportation Any Area Program Funds (STPAA)**

FEDERAL PROJECT CODE:	PROJECT SCOPE:	PROJECT START DATE:	FISCAL YEAR:	FEDERAL FUNDS:	STATE MATCH:	TOTAL FUNDS:
STPAA	PE	10/1/24	2025	\$282,800	\$69,700	\$352,500



TIP Project Number: **ST-13-AM** Sponsor: **State of Alabama** State Project Code: **100079157**

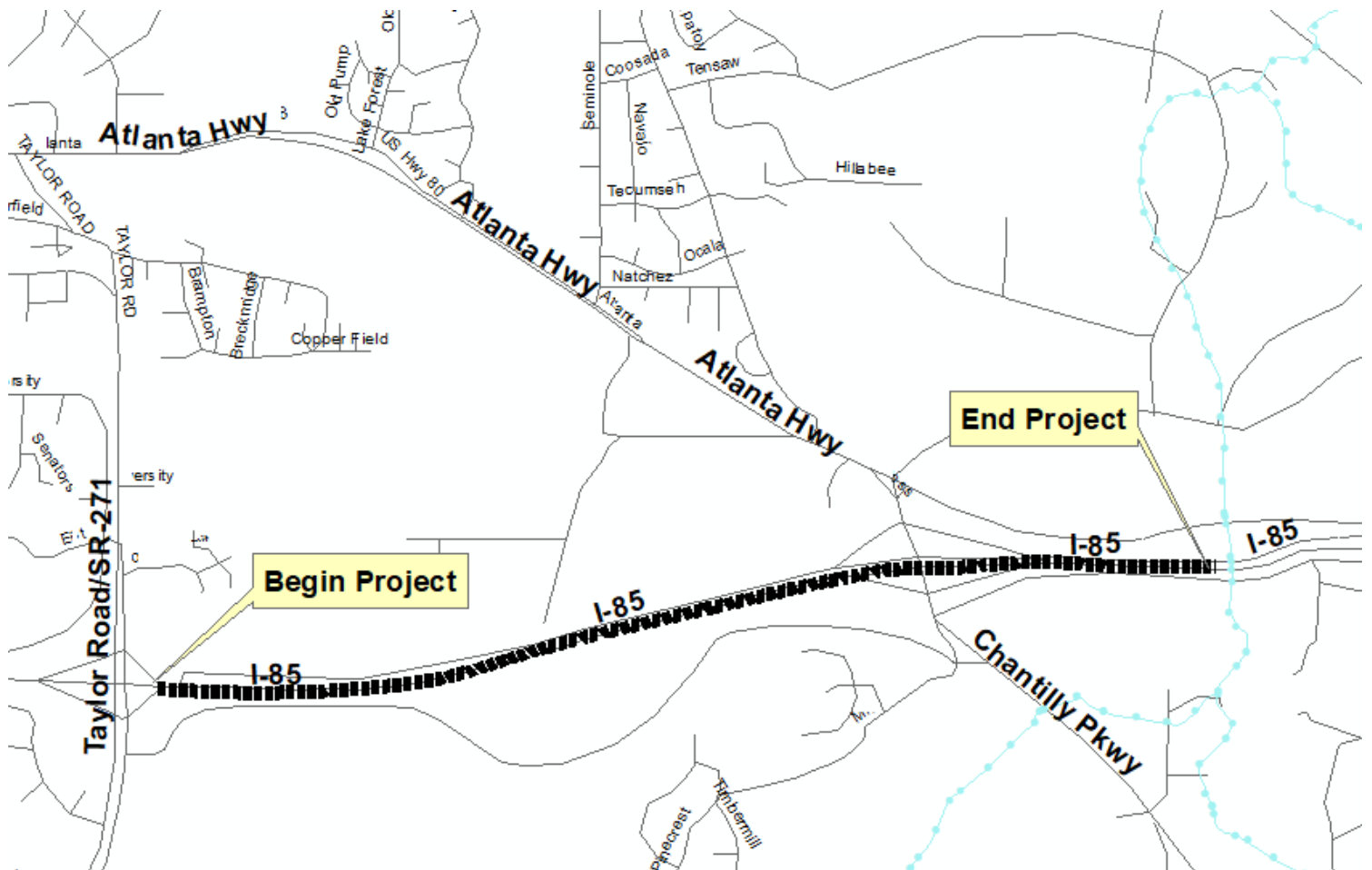
Functional Classification: **Interstate**

Project Description: **I-85 Additional Lanes from the end of the six lanes at Taylor Road/SR-271 to just south of Jenkins Creek (BIN 9004, 9005, 9006, 9007)**

Distance: **2.62 miles**

Funding Source: **Interstate Maintenance Funds (IM)**

FEDERAL PROJECT CODE:	PROJECT SCOPE:	PROJECT START DATE:	FISCAL YEAR:	FEDERAL FUNDS:	STATE MATCH:	TOTAL FUNDS:
STPAA	UT	7/1/25	2025	\$340,875	\$37,875	\$378,750



TIP Project Number: **ST-14-AM** Sponsor: State of Alabama State Project Code: **100050187**

Functional Classification: **Principal Arterial**

Project Description: **Additional Roadway Lanes on SR-110/Vaughn Road from Chantilly Pkwy to CR-294/Bridlebrook Blvd**

Distance: **1.4 miles**

Funding Source: **Surface Transportation Program Any Area (STPAA)**

FEDERAL PROJECT CODE:	PROJECT SCOPE:	PROJECT START DATE:	FISCAL YEAR:	FEDERAL FUNDS:	LOCAL MATCH:	TOTAL FUNDS:
STPAA	CN	6/27/25	2025	\$9,917,155	\$2,479,290	\$12,396,445

