

**FISCAL YEARS 2012-2015 TRANSPORTATION IMPROVEMENT
PROGRAM (TIP) AMENDMENT PROJECT PROPOSALS**

January 22, 2014 MPO Policy Board Meeting, 11:30 A.M.

January 21, 2014 TCC Advisory Meeting, 10:00 A.M.

January 21, 2014 CAC Advisory Meeting, 2:00 P.M.

Meeting #2 in FY-2014

TIP Project Number: **ATRIIP-24-AM** Sponsor: **City of Montgomery** State Project Code: **100061049**

Functional Classification: **Arterial**

Bicycle and Pedestrian Plan - Bicycles: **No** Pedestrian: **Yes**

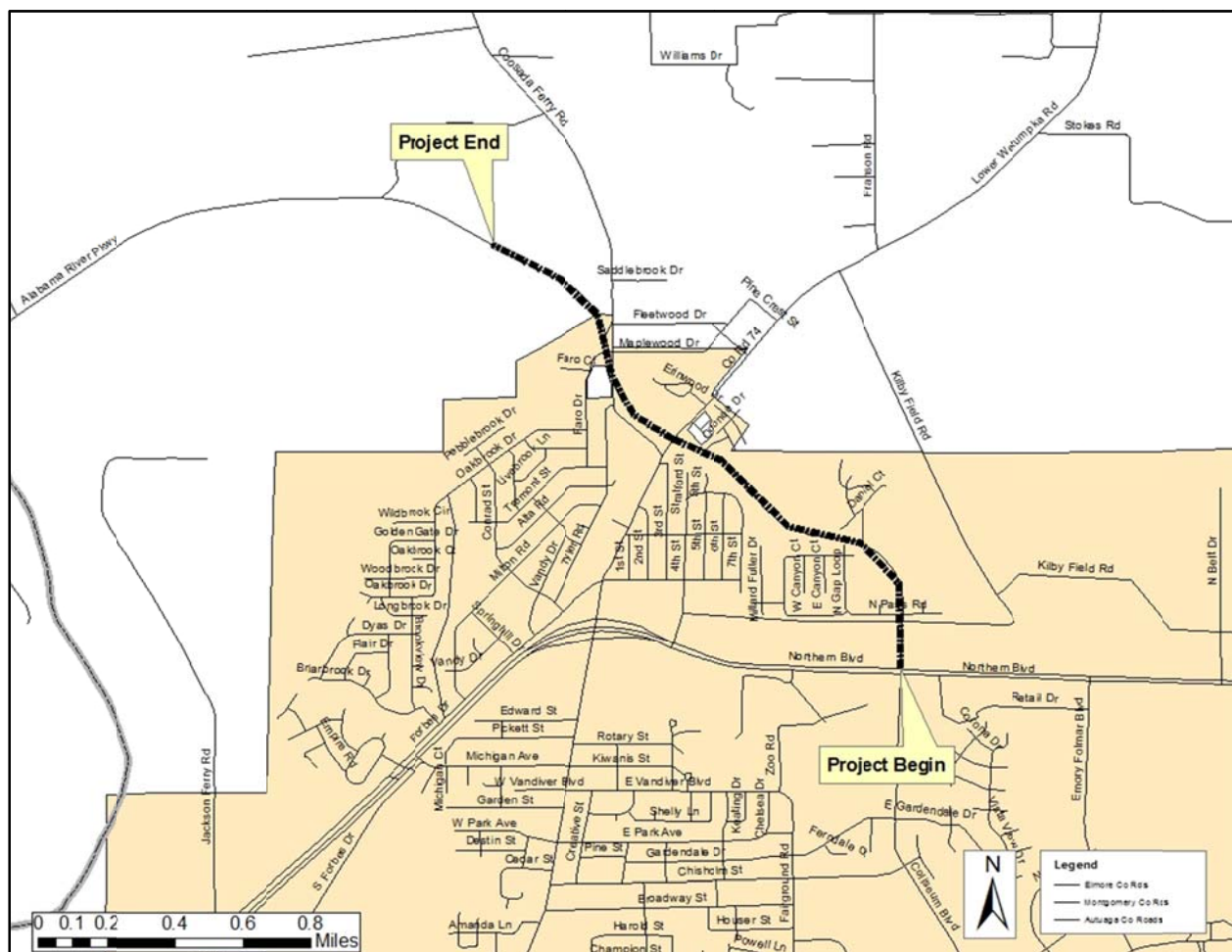
Location: **Alabama River Parkway from Northern Blvd to North of Coosada Ferry Road**

Project Description: **Resurface Alabama River Parkway from Northern Blvd to North of Coosada Ferry Road**

Distance: **1.72 miles**

Funding Source: **Alabama Transportation Improvement Program (ATRIIP) Funds**

FEDERAL PROJECT NUMBER:	PROJECT SCOPE:	PROJECT START DATE:	FISCAL YEAR	FEDERAL FUNDS:	LOCAL MATCH:	TOTAL FUNDS:
ACAA61049ATRIIP(001)	CN	11/6/15	FY16	\$1,124,080	\$281,020	\$1,405,100



TIP Project Number: **ATRIIP-24-AM**

TIP Project Number: **ATIP-27-AM** Sponsor: **Autauga Co. Comm.** State Project Code: **100061038**

Functional Classification: **Collector**

Bicycle and Pedestrian Plan - Bicycles: **No** Pedestrian: **No**

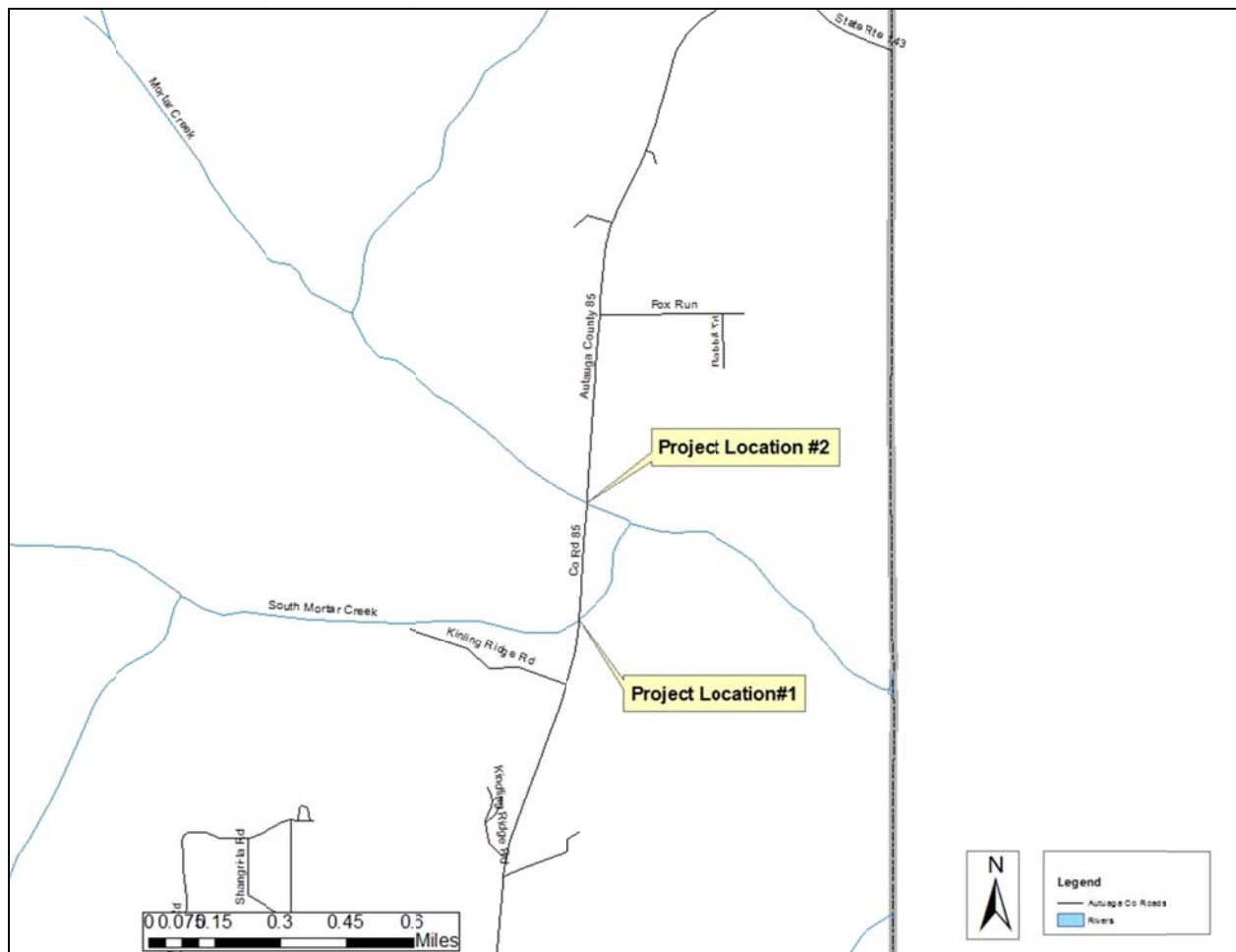
Location: **CR-85 over South Mortar Creek and Mortar Creek (BIN# 9760, #9761)**

Project Description: **Bridge Replacement on CR-85 over South Mortar Creek and Mortar Creek (BIN# 9760, #9761)**

Distance: **N/A**

Funding Source: **Alabama Transportation Improvement Program (ATIP) Funds**

FEDERAL PROJECT NUMBER:	PROJECT SCOPE:	PROJECT START DATE:	FISCAL YEAR	FEDERAL FUNDS:	LOCAL MATCH:	TOTAL FUNDS:
ACAA61038ATIP(001)	CN	11/7/14	FY15	\$720,000	\$180,000	\$900,000



TIP Project Number: **ATIP-27-AM**

TIP Project Number: **P-9-AM** Sponsor: **City of Prattville** State Project Code: **100054294**

Functional Classification: **Arterial** Bicycle and Pedestrian Plan:

Bicycle and Pedestrian Plan - Bicycles: **Yes** Pedestrian: **No**

Location: **Cobbs Ford Rd from McQueen Smith Rd to US-82**

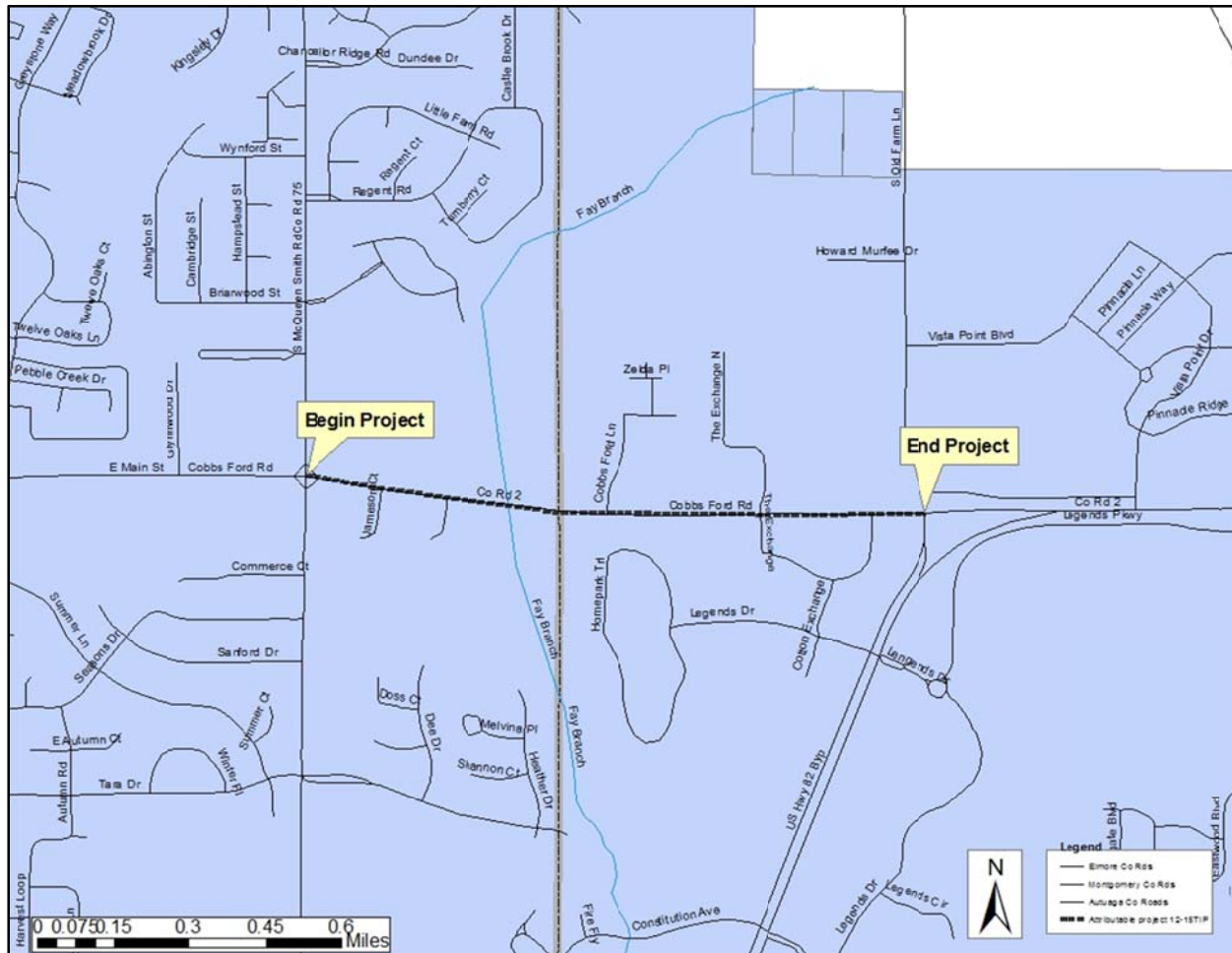
Project Description: **Resurface Cobbs Ford Rd from McQueen Smith Rd to US-82**

Distance: **0.9 miles**

Funding Source: **Surface Transportation Other Program (STPOA) Funds**

FEDERAL PROJECT NUMBER:	PROJECT SCOPE:	PROJECT START DATE:	FISCAL YEAR	FEDERAL FUNDS:	LOCAL MATCH:	TOTAL FUNDS:
STPOA-7804(602)	CN	1/31/14	FY14	\$410,800	\$102,200	\$513,000

This project is for a cost increase from \$502,791 to \$513,000 to cover increased construction cost. Total increase is \$10,209 of which \$8,249 is federal and \$2,041 is local match.



TIP Project Number: **P-9-AM**