

**FISCAL YEARS 2012-2015 TRANSPORTATION IMPROVEMENT
PROGRAM (TIP) AMENDMENT PROJECT PROPOSALS**

August 27, 2014 MPO Policy Board Meeting, 11:30 A.M.

Meeting #5 in FY-2014

TIP Project Number: **IM-7-AM** Sponsor: **State of Alabama** State Project Code: **100061542**

Functional Classification: **Interstate**

Bicycle and Pedestrian Plan - Bicycles: **No** Pedestrian: **No**

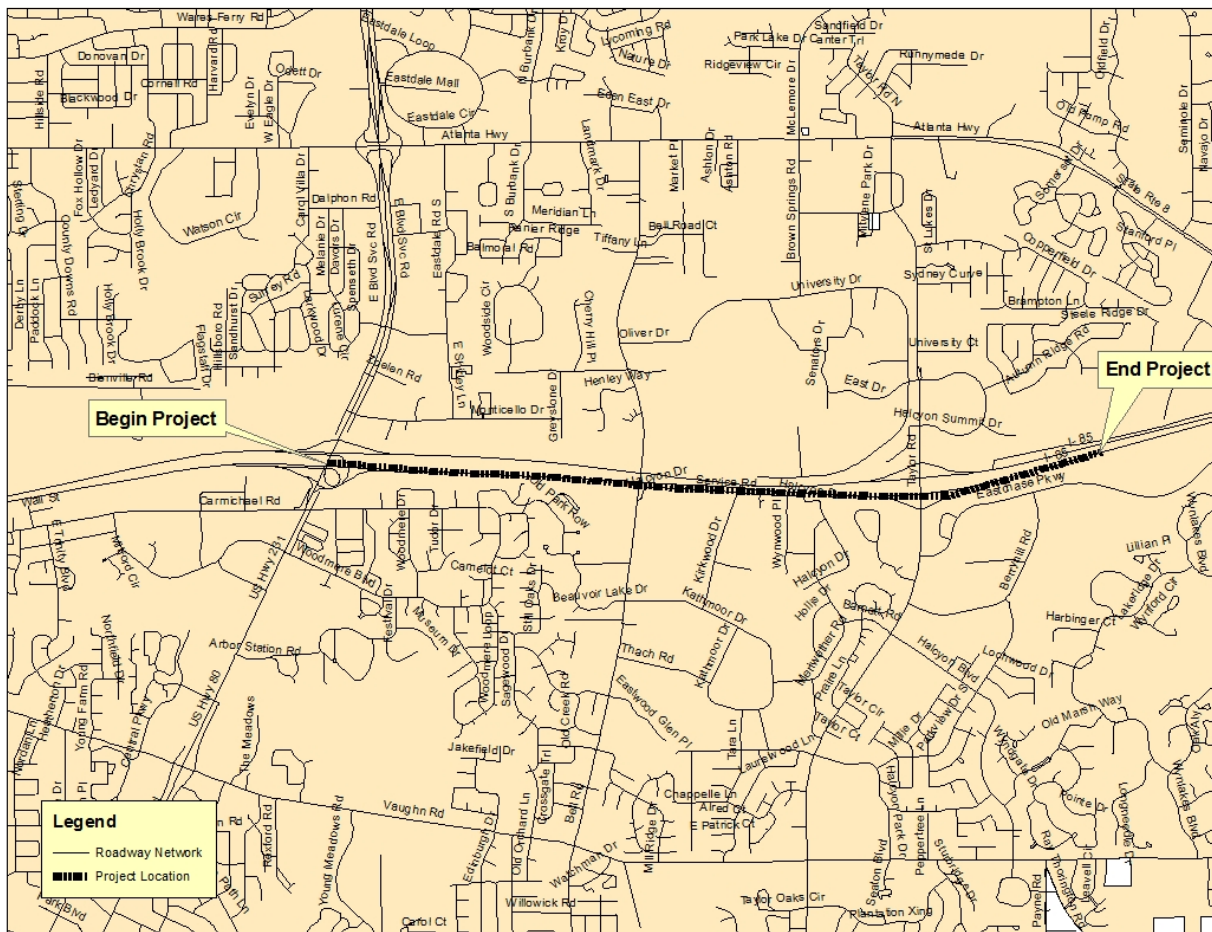
Location: **I-85 from west of the Eastern Blvd (US-80) to end of six lane east of Taylor Rd**

Project Description: **Pavement Preservation on I-85 from west of the Eastern Blvd (US-80) to end of six lane east of Taylor Rd**

Distance: **3.8 miles**

Funding Source: **Interstate Maintenance (IM) Funds**

FEDERAL PROJECT NUMBER:	PROJECT SCOPE:	PROJECT START DATE:	FISCAL YEAR:	FEDERAL FUNDS:	STATE MATCH:	TOTAL FUNDS:
IM-1085 ()	CN	9/25/15	FY15	\$8,892,000	\$988,000	\$9,880,000



TIP Project Number: **IM-7-AM**

TIP Project Number: **IM-8-AM** Sponsor: **State of Alabama** State Project Code: **100061794**

Functional Classification: **Interstate**

Bicycle and Pedestrian Plan - Bicycles: **No** Pedestrian: **No**

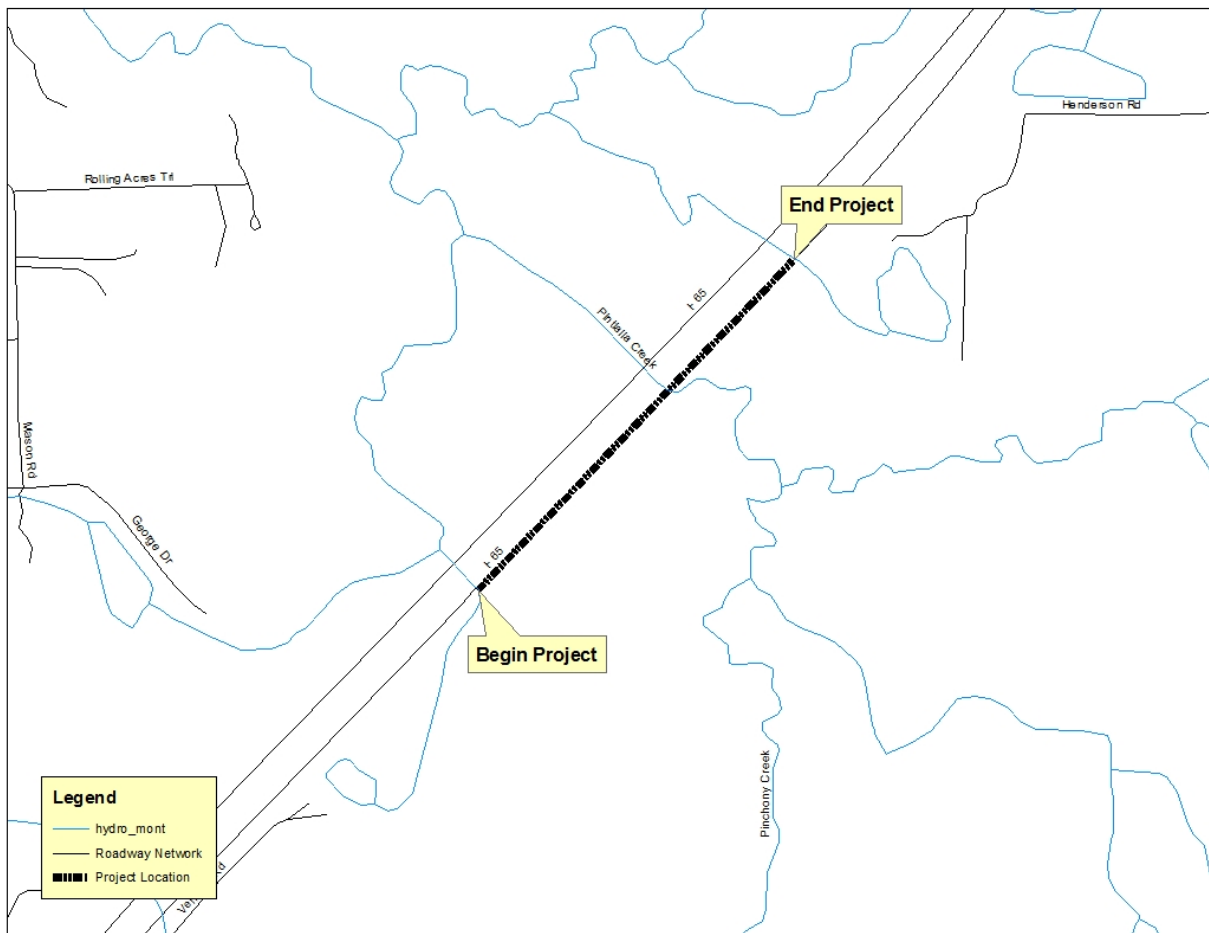
Location: **I-65 (both sides) from Pintlala Creek Relief 1 to north of Pintlala Creek**

Project Description: **Resurface I-65 from Pintlala Creek Relief 1 to north of Pintlala Creek**

Distance: **1.61 miles**

Funding Source: **Interstate Maintenance (IM) Funds**

FEDERAL PROJECT NUMBER:	PROJECT SCOPE:	PROJECT START DATE:	FISCAL YEAR:	FEDERAL FUNDS:	STATE MATCH:	TOTAL FUNDS:
IM-1065()	CN	3/27/15	FY15	\$1,170,000	\$130,000	\$1,300,000



TIP Project Number: **IM-8-AM**

TIP Project Number: **IM-9-AM**

Sponsor: **State of Alabama**

State Project Code: **100057711**

100057712

Functional Classification: **Interstate**

Bicycle and Pedestrian Plan - Bicycles: **No** Pedestrian: **No**

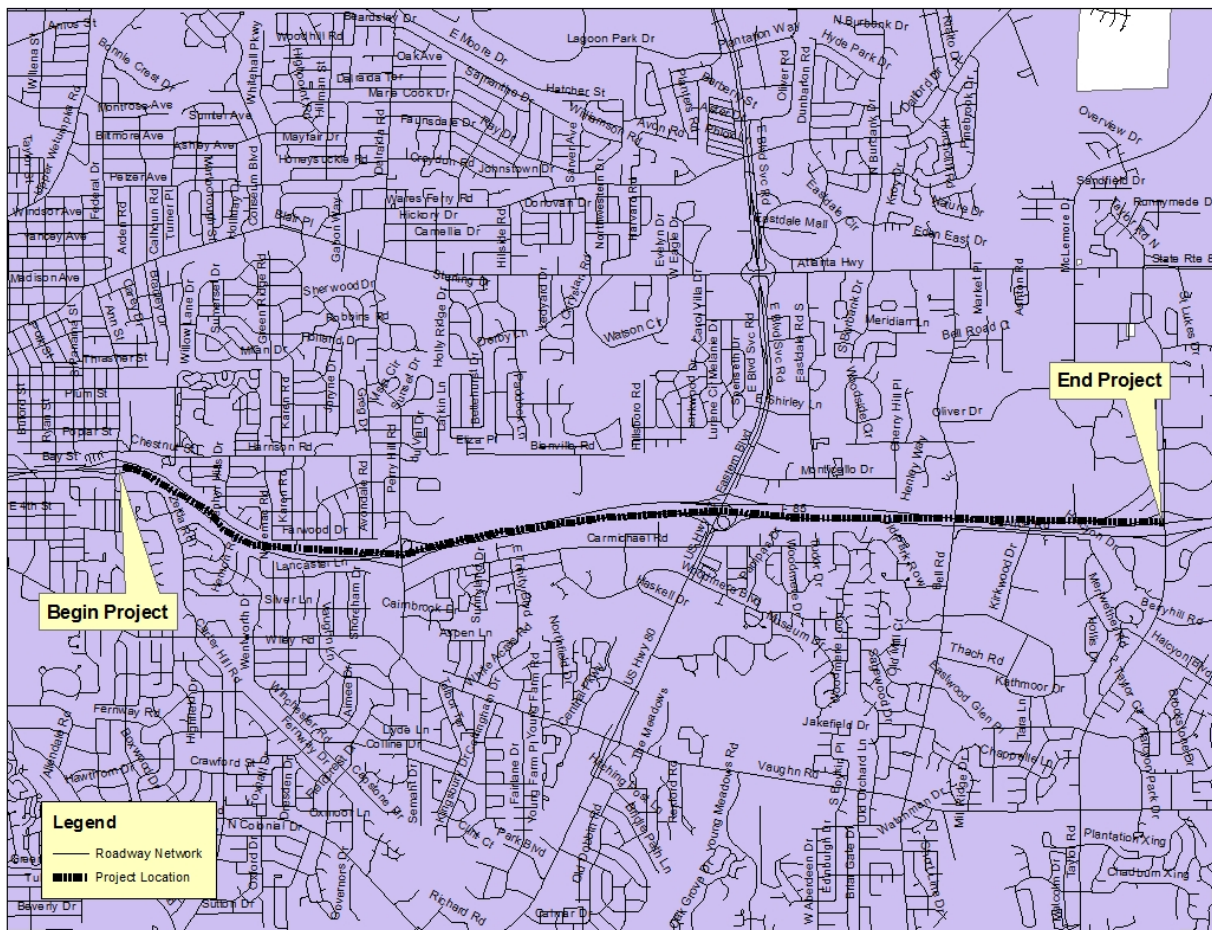
Location: **I-85 from Ann Street to SR-271 (Taylor Road)**

Project Description: **Guide rail installation on I-85 from Ann Street to SR-271 (Taylor Road)**

Distance: **5.20 miles**

Funding Source: **Interstate Maintenance (IM)/Highway Safety Improvement Program (HSIP) Funds**

FEDERAL PROJECT NUMBER:	PROJECT SCOPE:	PROJECT START DATE:	FISCAL YEAR:	FEDERAL FUNDS:	STATE MATCH:	TOTAL FUNDS:
IM-HSIP-1085()	PE	8/1/14	FY14	\$13,500	\$1,500	\$15,000
IM-HSIP-1085()	CN	3/27/15	FY15	\$70,200	\$7,800	\$78,000
Grand Total:				\$73,700	\$9,300	\$93,000



TIP Project Number: **IM-9-AM**

TIP Project Number: **IM-10-AM**

Sponsor: **State of Alabama**

State Project Code: **100062205**

100062206

Functional Classification: **Interstate**

Bicycle and Pedestrian Plan - Bicycles: **No** Pedestrian: **No**

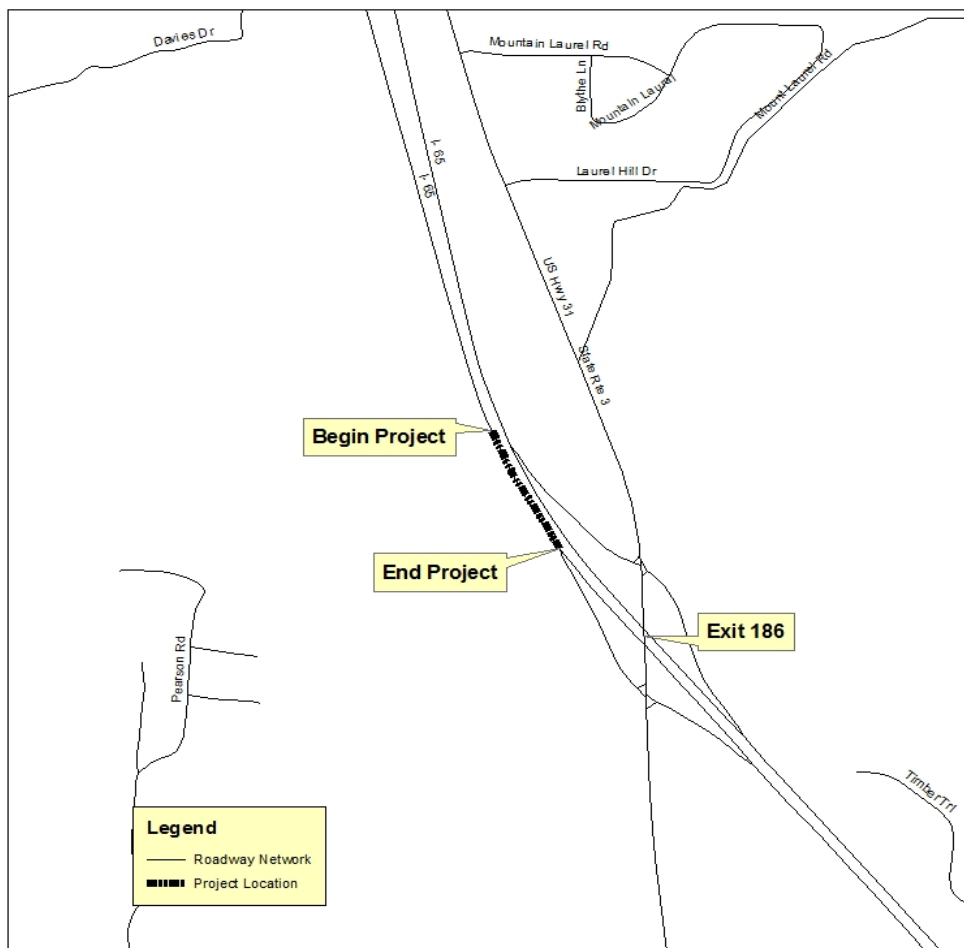
Location: **I-65 along southbound outside shoulder just north of SR-3 (US-31) (Exit 186)**

Project Description: **Slope repair on I-65 along southbound outside shoulder just north of SR-3 (US-31) (Exit 186)**

Distance: **.19 miles**

Funding Source: **Interstate Maintenance (IM) Funds**

FEDERAL PROJECT NUMBER:	PROJECT SCOPE:	PROJECT START DATE:	FISCAL YEAR	FEDERAL FUNDS:	STATE MATCH:	TOTAL FUNDS:
IM -1065()	PE	7/1/14	FY14	\$67,500	\$7,500	\$75,000
IM -1065()	CN	12/5/15	FY15	\$397,800	\$44,200	\$442,000
Grand Total:				\$465,300	\$51,700	\$517,000



TIP Project Number: **IM-10-AM**

TIP Project Number: **ST-31-AM** Sponsor: **State of Alabama** State Project Code: **100062371**

Functional Classification: **N/A**

Bicycle and Pedestrian Plan - Bicycles: **No** Pedestrian: **No**

Location: **Cypress Creek stream and wetland mitigation bank in the City of Montgomery**

Project Description: **Cypress Creek stream and wetland mitigation bank in the City of Montgomery**

Distance: **N/A**

Funding Source: **Surface Transportation Program Any Area (STPAA) Funds**

FEDERAL PROJECT NUMBER:	PROJECT SCOPE:	PROJECT START DATE:	FISCAL YEAR:	FEDERAL FUNDS:	STATE MATCH:	TOTAL FUNDS:
STPAA-NR14()	CN	7/25/14	FY14	\$880,000	\$220,000	\$1,100,000



TIP Project Number: **ST-31-AM**

TIP Project Number: **FLAP-1-AM** Sponsor: **City of Montgomery** State Project Code: **100062522**

Functional Classification: **N/A**

Bicycle and Pedestrian Plan - Bicycles: **Yes** Pedestrian: **Yes**

Location: **From Current end of the Montgomery Riverwalk (Bridge and Tower) to Wright Brothers Park**

Project Description: **Construct an 11-foot path from Current end of the Montgomery Riverwalk (Bridge and Tower) to the pedestrian stairway at Wright Brothers Park**

Distance: **1,010 ft**

Funding Source: **Federal Lands Access Program Grant (FLAP) Funds**

FEDERAL PROJECT NUMBER:	PROJECT SCOPE:	PROJECT START DATE:	FISCAL YEAR:	FEDERAL FUNDS:	LOCAL* MATCH:	TOTAL FUNDS:
STPAA-NR14(j)	CN	3/1/15	FY15	\$603,250	\$220,576	\$823,826

Please note the local match includes an in-kind match as well.



TIP Project Number: **FLAP-1-AM**

TIP Project Number: **MC-3-AM** Sponsor: **City of Mont./Mont CC** State Project Code: **100062338**

Functional Classification: **Arterial**

Bicycle and Pedestrian Plan - Bicycles: **Yes** Pedestrian: **Yes**

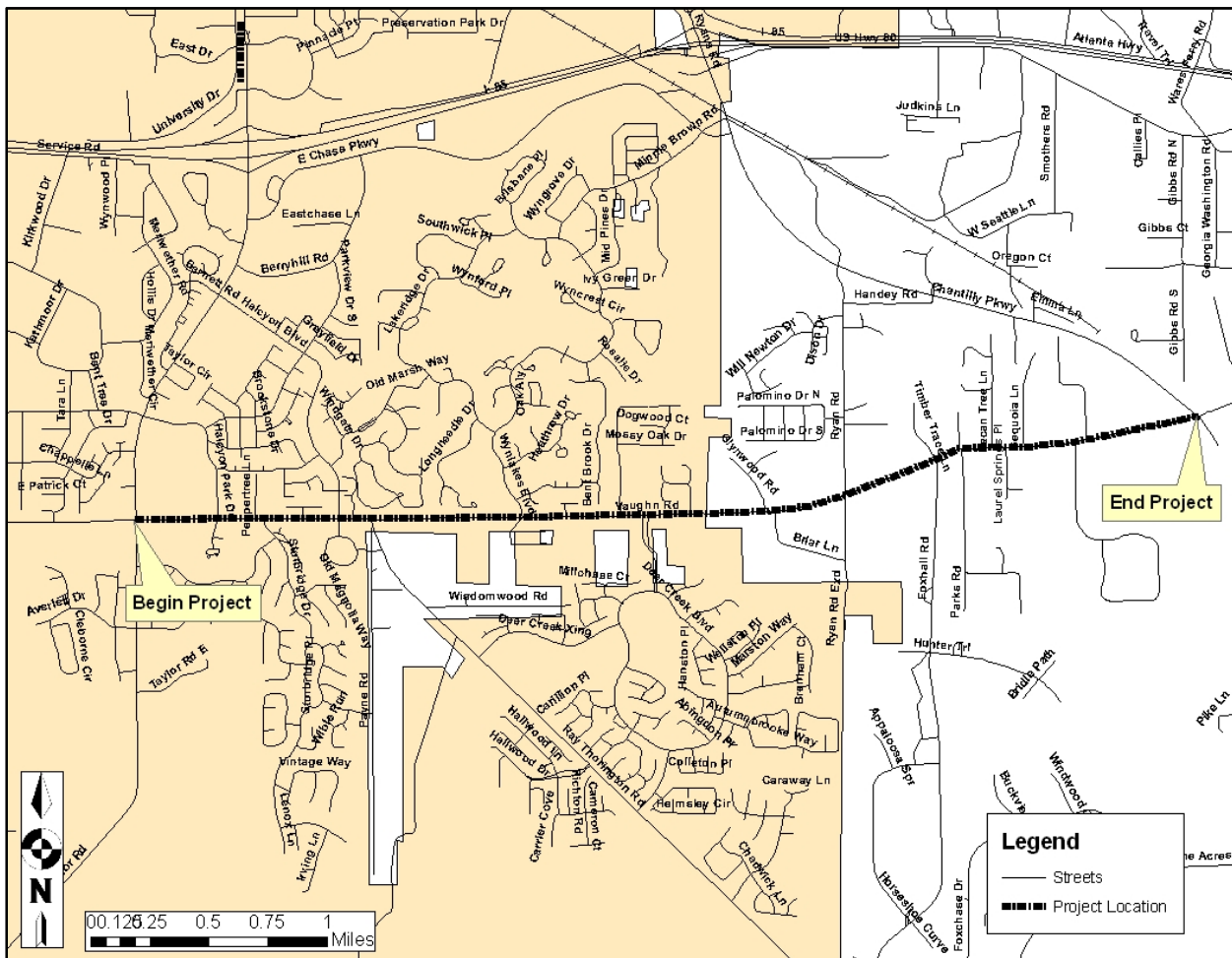
Location: **Feasibility study for sidewalks/multiuse paths on (CR-626) Vaughn Rd from Taylor Rd to Chantilly Parkway**

Project Description: **Feasibility study for sidewalks/multiuse paths on (CR-626) Vaughn Rd from Taylor Rd to Chantilly Parkway**

Distance: **4.40 miles**

Funding Source: **Surface Transportation Program Other Area (STPOA) Funds**

FEDERAL PROJECT NUMBER:	PROJECT SCOPE:	PROJECT START DATE:	FISCAL YEAR:	FEDERAL FUNDS:	LOCAL MATCH:	TOTAL FUNDS:
STPOA-5115()	PE	5/1/15	FY15	\$240,000	\$60,000	\$300,000



TIP Project Number: **MC-3-AM**

TIP Project Number: **TE-2-AM** Sponsor: **Alabama State Univ.** State Project Code: **100062446**

Functional Classification: **N/A**

Bicycle and Pedestrian Plan - Bicycles: **N/A** Pedestrian: **N/A**

Location: **Campus of Alabama State University**

Project Description: **Construction of the Selma to Montgomery National Historic Trail Interpretive Center building on the Campus of Alabama State University (on the grass in front of Hornet Stadium at the corner of University Dr and formerly Tuttle St now Pineleaf St.)**

Distance: **N/A**

Funding Source: **Transportation Enhancement (TE) Funds**

FEDERAL PROJECT NUMBER:	PROJECT SCOPE:	PROJECT START DATE:	FISCAL YEAR	FEDERAL FUNDS:	LOCAL MATCH:	TOTAL FUNDS:
STPTE-TE14(900)	CN	12/15/14	FY15	\$960,864	\$240,216	\$1,201,800



TIP Project Number: **TE-2-AM**