

**FISCAL YEARS 2012-2015 TRANSPORTATION IMPROVEMENT
PROGRAM (TIP) AMENDMENT PROJECT PROPOSALS**

November 8, 2012 MPO Policy Board Meeting, 11:30 A.M.

November 5, 2012 TCC Advisory Meeting, 10:00 A.M.

November 5, 2012 CAC Advisory Meeting, 2:00 P.M.

Meeting #1 in FY-2013

TIP Project Number: **ST-8-AM** Sponsor: **State of Alabama** State Project Code: **100059272**

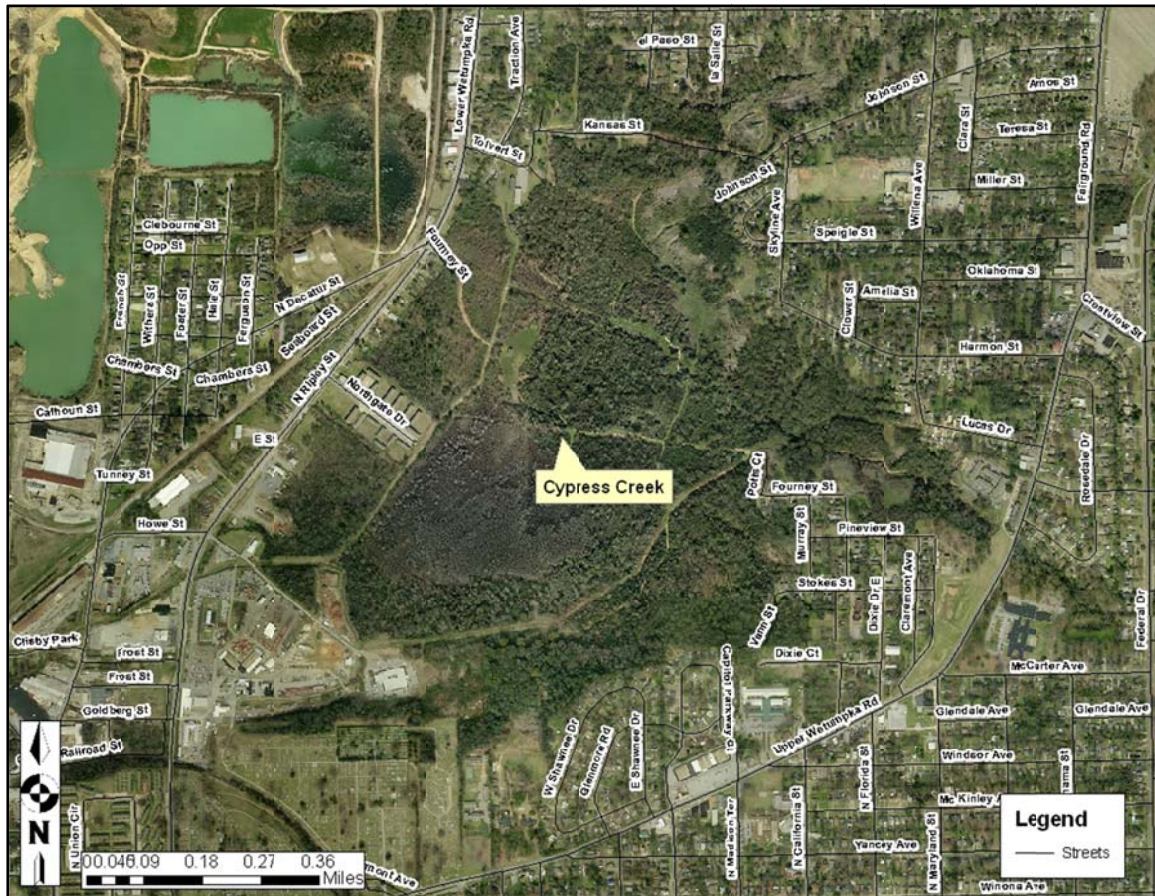
Functional Classification: **N/A**

Location: **Cypress Creek**

Project Description: **To purchase stream and wetland credits at Cypress Creek in Downtown Montgomery**

Distance: **N/A** Funding Source: **Surface Transportation Program Any Area (STPAA) Funds**

FEDERAL PROJECT NUMBER:	PROJECT SCOPE:	PROJECT START DATE:	FISCAL YEAR:	FEDERAL FUNDS:	LOCAL MATCH:	TOTAL FUNDS:
STPAA-5100()	CN	10/15/12	FY13	\$228,800	\$57,200	\$286,000



TIP Project Number: **ST-8-AM**

TIP Project Number: **M-3-AM** Sponsor: **City of Montgomery** State Project Code: **100056603**

Functional Classification: **Minor Arterial**

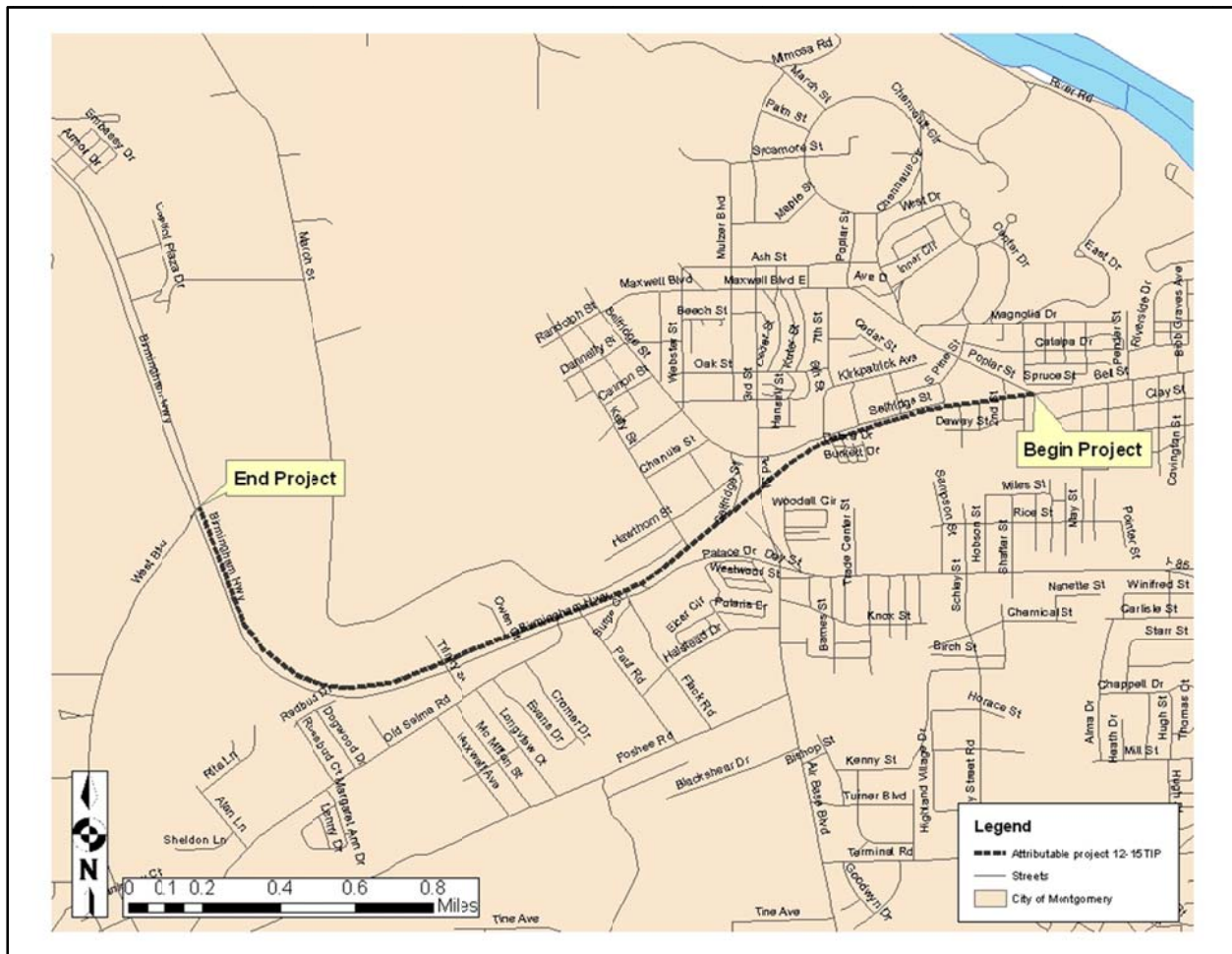
Location: **Maxwell Blvd from I-65 to Washington Ferry Road**

Project Description: **Construct 8 ft. Bike path along CR-235 (Maxwell Blvd) from I-65 to Washington Ferry Road**

Distance: **5.64 miles** Funding Source: **Surface Transportation Program Other Area (STPOA) Funds**

FEDERAL PROJECT NUMBER:	PROJECT SCOPE:	PROJECT START DATE:	FISCAL YEAR:	FEDERAL FUNDS:	LOCAL MATCH:	TOTAL FUNDS:
STPOA-CN11()	CN	11/15/12	FY13	\$87,360	\$21,840	\$109,200

The project is proposed to be deleted.



TIP Project Number: **M-3-AM**

TIP Project Number: **M-4-AM** Sponsor: **City of Montgomery** State Project Code: **100057515**

Functional Classification: **Urban Collector**

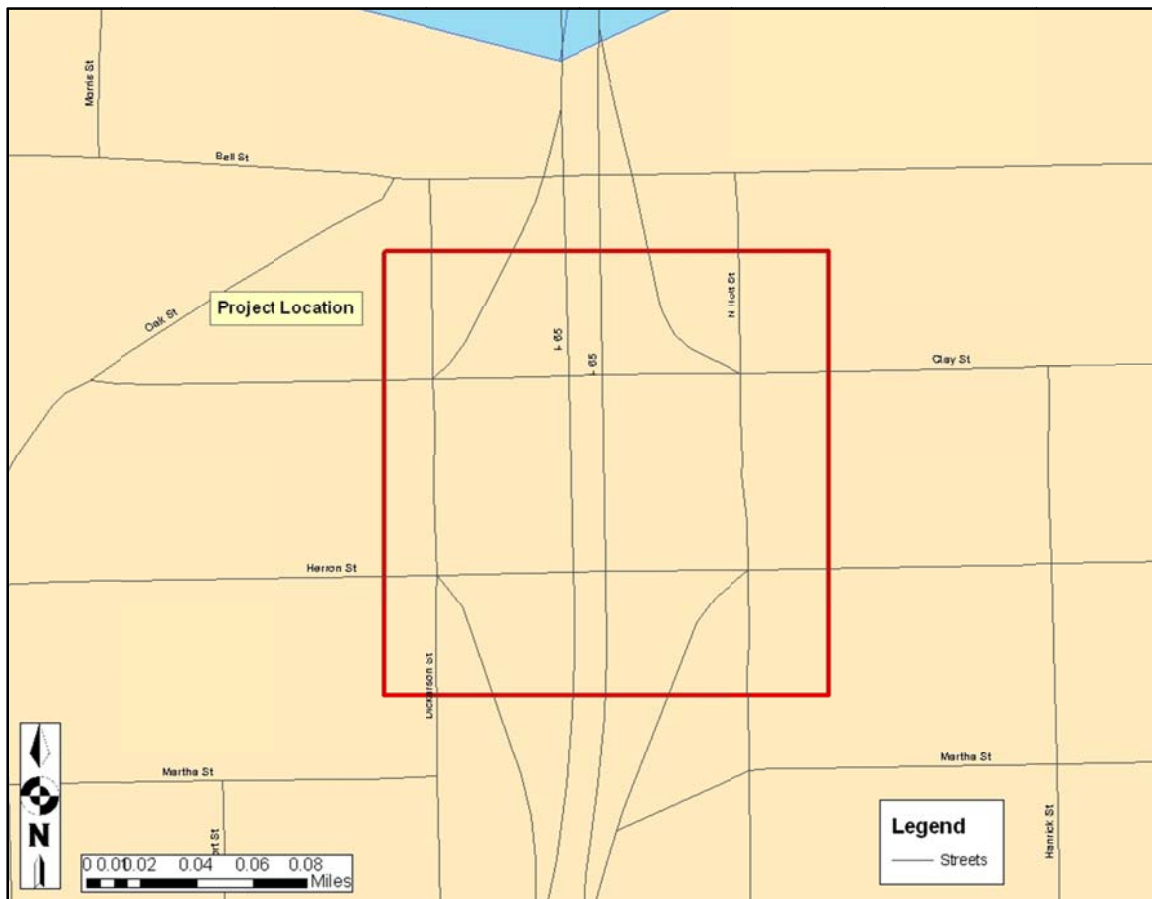
Location: **Clay/Herron St Interchange**

Project Description: **Landscaping, Signage and Lighting at I-65 and Clay/Herron St Interchange**

Distance: **N/A** Funding Source: **Surface Transportation Program Other Area (STPOA) Funds**

FEDERAL PROJECT NUMBER:	PROJECT SCOPE:	PROJECT START DATE:	FISCAL YEAR:	FEDERAL FUNDS:	LOCAL MATCH:	TOTAL FUNDS:
STPOA-CN12()	CN	11/8/13	FY14	\$87,826	\$21,956	\$109,782

The project is proposed to be deleted.



TIP Project Number: **M-4-AM**

TIP Project Number: **M-5-AM** Sponsor: **City of Montgomery** State Project Code: **100056604**

Functional Classification: **Collector**

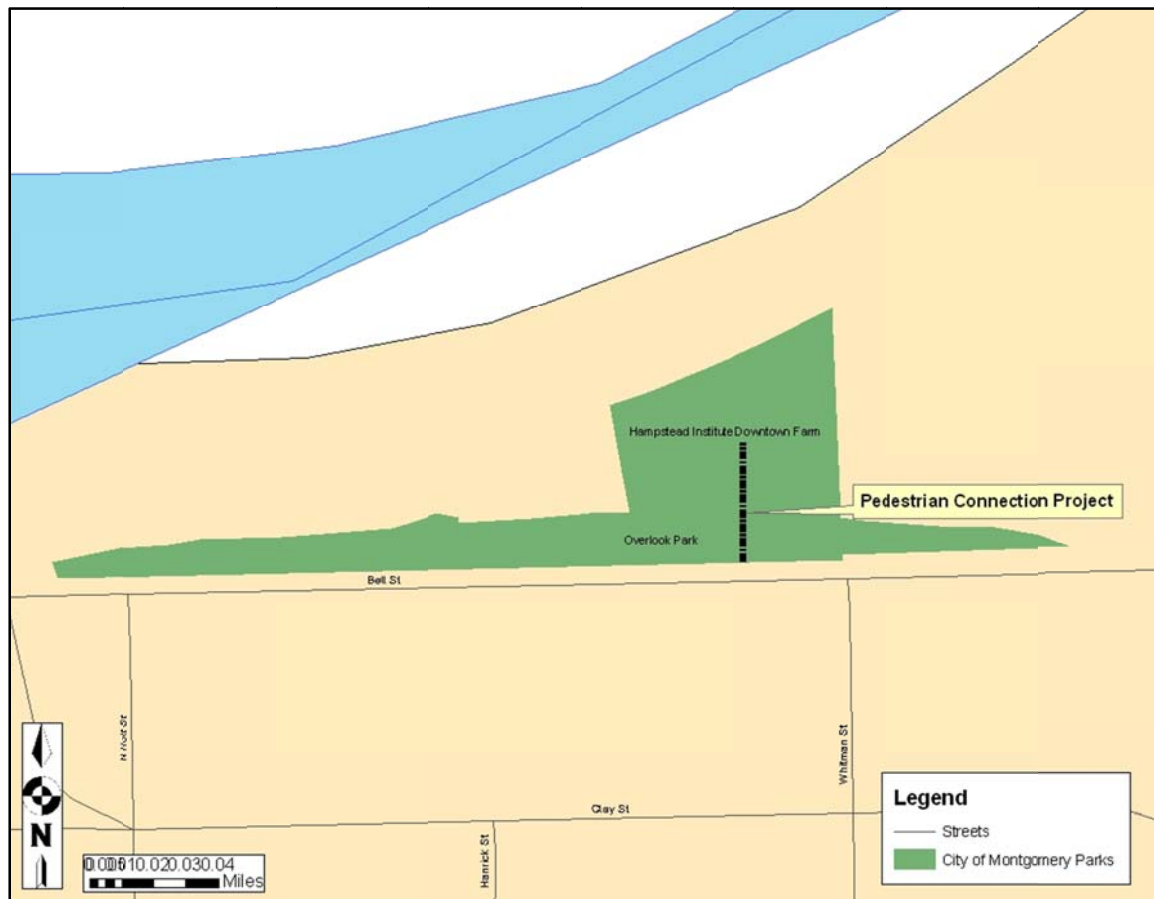
Location: **Overlook Park to Montgomery Downtown Urban Farm**

Project Description: **Construct pedestrian connection structure from Overlook Park to Montgomery Downtown Urban Farm**

Distance: **N/A** Funding Source: **Surface Transportation Program Other Area (STPOA) Funds**

FEDERAL PROJECT NUMBER:	PROJECT SCOPE:	PROJECT START DATE:	FISCAL YEAR:	FEDERAL FUNDS:	LOCAL MATCH:	TOTAL FUNDS:
STPOA-PE11()	CN	11/1/12	FY13	\$86,528	\$21,632	\$108,160

The project is proposed to be deleted.



TIP Project Number: **M-5-AM**

TIP Project Number: **M-6-AM** Sponsor: **City of Montgomery** State Project Code: **1000xxxxx**

Functional Classification: **Minor Arterial**

Location: **Carter Hill Rd from Zelda Rd to McGehee Rd**

Project Description: **Corridor Study for Widening and Resurfacing Carter Hill Road from Zelda to McGehee Rd**

Distance: **1.06 miles** Funding Source: **Surface Transportation Program Other Area (STPOA) Funds**

FEDERAL PROJECT NUMBER:	PROJECT SCOPE:	PROJECT START DATE:	FISCAL YEAR:	FEDERAL FUNDS:	LOCAL MATCH:	TOTAL FUNDS:
STPOA ()	PE	1/19/13	FY13	\$240,000	\$60,000	\$300,000

The City of Montgomery requests to delete the above mentioned projects (pg. 3-5) from the FY2012-2015 TIP and reallocate the funding toward the corridor study for Carter Hill Road to address widening and resurfacing from Zelda Rd to McGehee Rd. Totals for 3 projects proposed for deletion equals \$327,143.



TIP Project Number: **M-6-AM**

TIP Project Number: **M-7-AM** Sponsor: **City of Montgomery** State Project Code: **100053060**

Functional Classification: **Minor Arterial**

Location: **Ann Street from Brewton Street to Federal Drive (Phase 1)**

Project Description: **Widen, Resurface and Realign (Phase 1) Ann Street from Brewton St to Federal Drive (CR-235)**

Distance: **.22 miles** Funding Source: **Surface Transportation Program Other Area (STPOA) Funds**

FEDERAL PROJECT NUMBER:	PROJECT SCOPE:	PROJECT START DATE:	FISCAL YEAR:	FEDERAL FUNDS:	LOCAL MATCH:	TOTAL FUNDS:
STPOA-7733()	RW	12/19/12	FY13	\$813,589	\$203,397	\$1,016,986

The proposed project is for a cost increase of \$900,000 from \$116,986 to \$1,016,986 to cover increased ROW costs. The federal share of the increase is \$720,000 with the local match equaling \$180,000.



TIP Project Number: **M-7-AM**