

**FISCAL YEARS 2012-2015 TRANSPORTATION IMPROVEMENT  
PROGRAM (TIP) AMENDMENT PROJECT PROPOSALS**

**May 24, 2012 MPO Policy Board Meeting, 11:30 A.M.**

**May 22, 2012 TCC Advisory Meeting, 10:00 A.M.**

**May 22, 2012 CAC Advisory Meeting, 2:00 P.M.**

**Meeting #4 in FY-2012**

TIP Project Number: **ST-5-AM** Sponsor: **State of Alabama** State Project Code: **100058201**

Functional Classification: **Minor Arterial**

Location: **SR-110 from 2 miles east of SR-293 to 0.3 mile west of Mitchell Road near Mitchell Station**

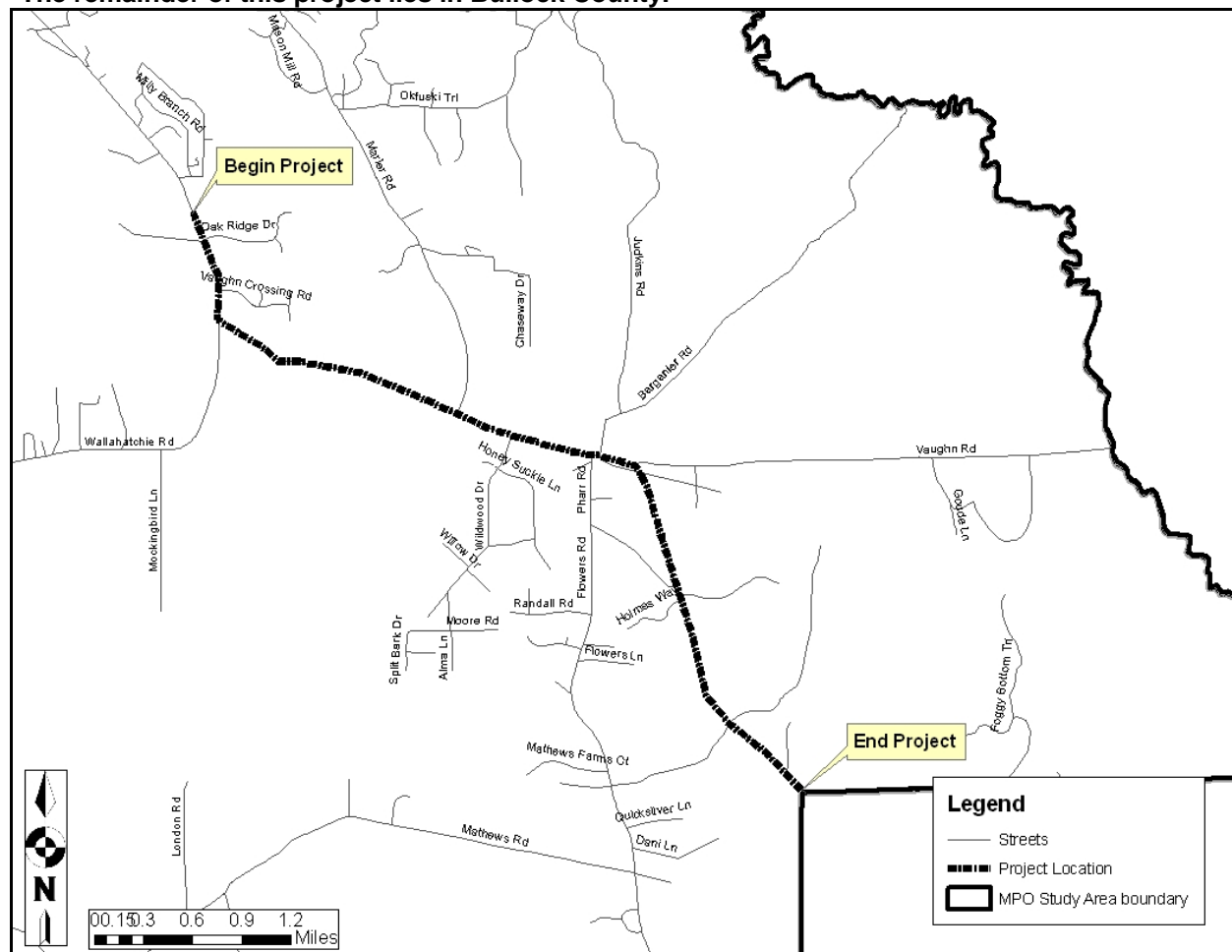
Project Description: **Resurface SR-110 from 2 miles east of SR-293 to 0.3 mile west of Mitchell Road near Mitchell Station**

Distance: **10.37 miles**  
**Funds**

Funding Source: **Surface Transportation Program Any Area (STPAA)**

FEDERAL PROJECT NUMBER:	PROJECT SCOPE:	PROJECT START DATE:	FISCAL YEAR	FEDERAL FUNDS:	STATE MATCH:	TOTAL FUNDS:
STPAA-0110()	FM	11/2/12	FY13	\$3,274,408	\$818,602	\$4,093,010

\*The remainder of this project lies in Bullock County.\*



TIP Project Number: **ST-5-AM**

TIP Project Number: **M-1-AM** Sponsor: **City of Montgomery** State Project Code: **100047399**

Functional Classification: **Minor Arterial**

Location: **Ann Street from Highland Ave to Four Lane and Realign to Federal Drive**

Project Description: **Resurface Ann Street from Highland Ave to Four Lane and Realign to Federal Drive**

Distance: **0.6 miles**  
**(STPOA) Funds**

Funding Source: **Surface Transportation Program Other Area**

FEDERAL PROJECT NUMBER:	PROJECT SCOPE:	PROJECT START DATE:	FISCAL YEAR	FEDERAL FUNDS:	LOCAL MATCH:	TOTAL FUNDS:
STPMT-7733(600)	PE	6/2/12	FY12	\$359,285	\$89,821	\$449,107

**\*This project is for a cost increase from \$389,107 to \$449,107 cover increased engineering costs. The increase is a total of \$60,000 with \$48,000 in federal funds and \$12,000 in local match.**



TIP Project Number: **M-1-AM**



TIP Project Number: **IM-5-AM** Sponsor: **State of Alabama** State Project Code: **100058252**

Functional Classification: **Interstate**

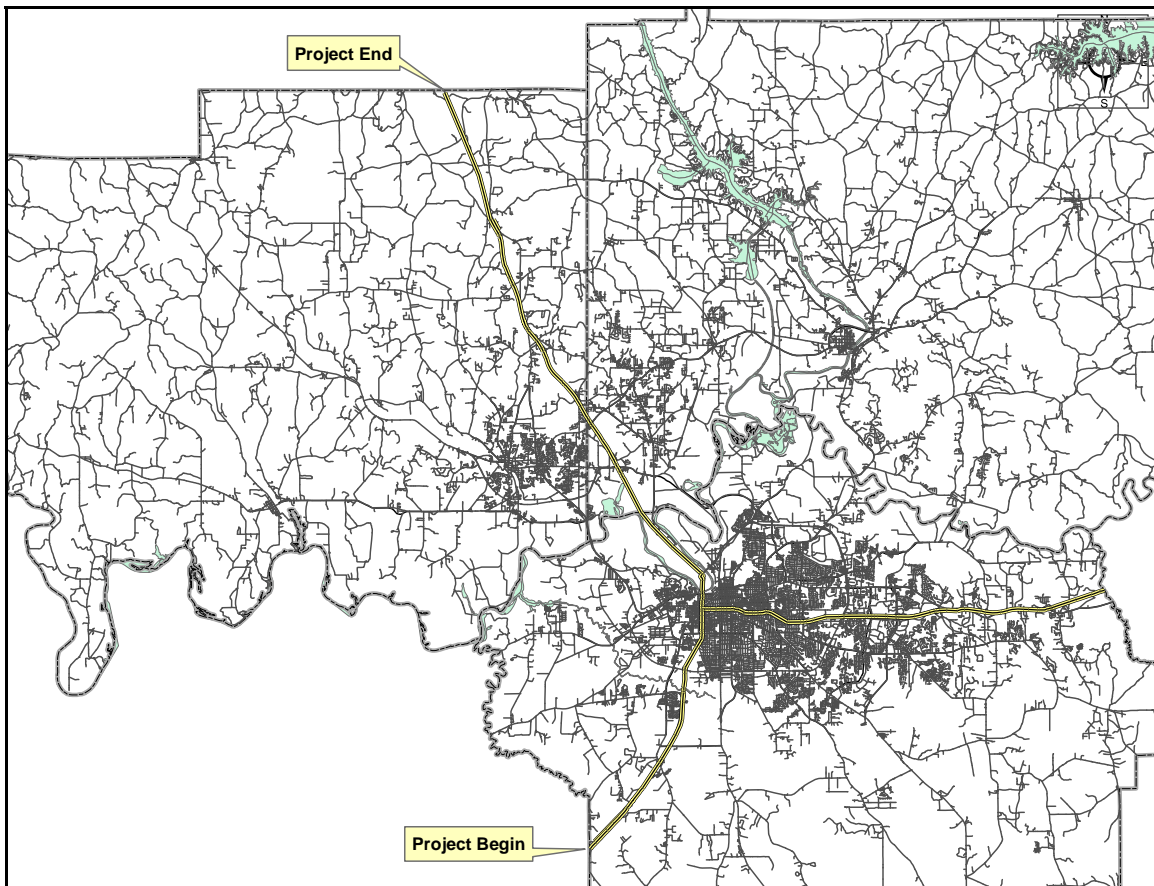
Location: **I-65 from Conecuh County Line through Butler, Lowndes, Montgomery, Elmore and Autauga to Chilton Co Line.**

Project Description: **Sign Rehabilitation along I-65 from Conecuh County Line through Butler, Lowndes, Montgomery, Elmore and Autauga to Chilton Co Line.**

Distance: **92.47 miles**

Funding Source: **Interstate Maintenance (IM) Funds**

FEDERAL PROJECT NUMBER:	PROJECT SCOPE:	PROJECT START DATE:	FISCAL YEAR	FEDERAL FUNDS:	STATE MATCH:	TOTAL FUNDS:
<b>IM-I065()</b>	<b>CN</b>	<b>5/15/12</b>	<b>FY12</b>	<b>\$1,980,000</b>	<b>\$220,000</b>	<b>\$2,200,000</b>



TIP Project Number: **IM-5-AM**

TIP Project Number: **NHS-2-AM** Sponsor: **State of Alabama** State Project Code: **100058295**  
**100054909**

Functional Classification: **Principal Arterial**

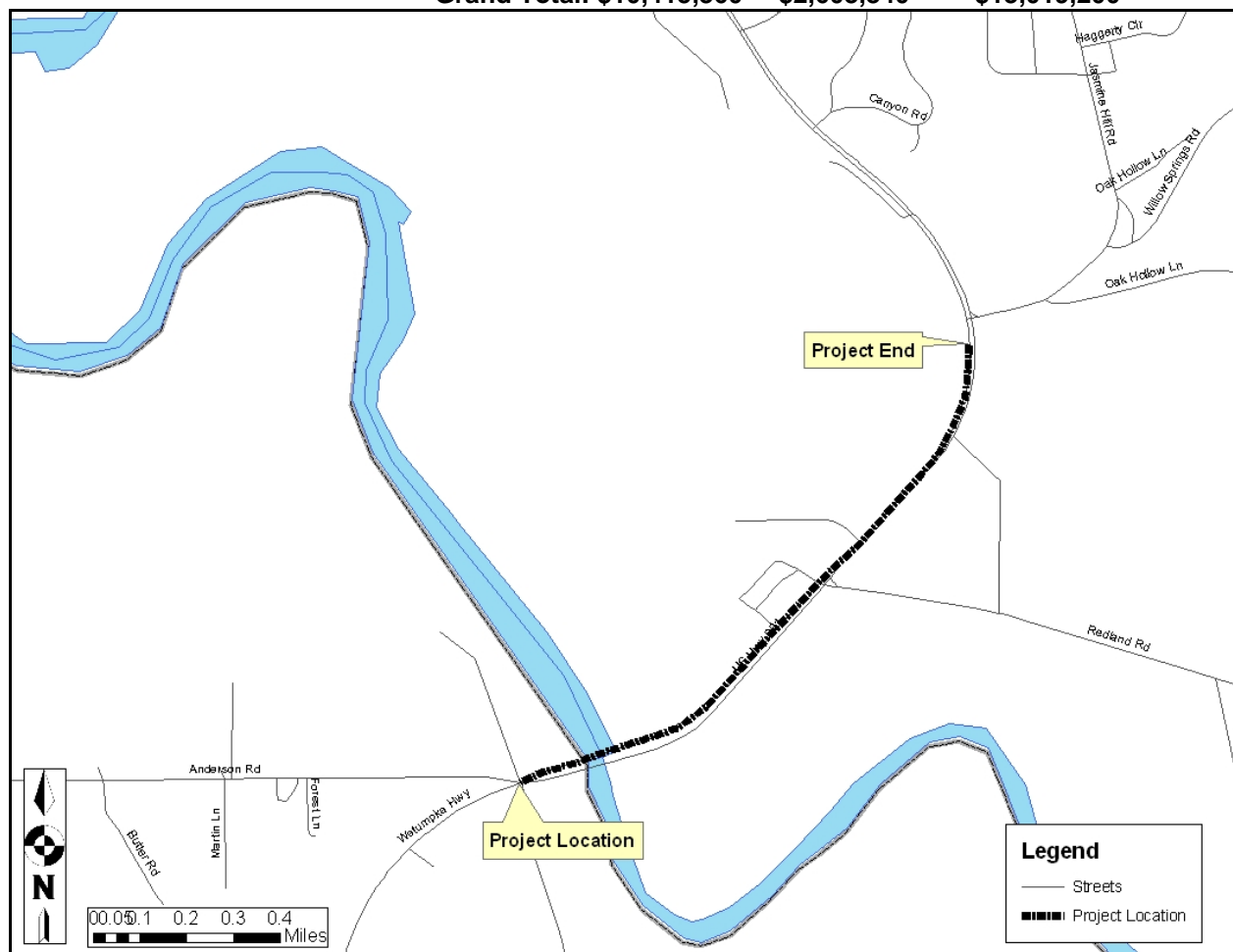
Location: **SR-9 (US-231) from CR-74 (Anderson Rd) near Elmore/Montgomery Co line to near Jasmine Hill Rd (includes Tallapoosa River bridge replacement BIN #005162)**

Project Description: **Additional lane (2 lanes to 3 lanes) (South Bound Only) on SR-9 (US-231) from CR-74 (Anderson Rd) near Elmore/Montgomery Co line to near Jasmine Hill Rd (includes Tallapoosa River bridge replacement BIN #005162)**

Distance: **1.41 miles**

Funding Source: **National Highway System (NHS) Funds**

FEDERAL PROJECT NUMBER:	PROJECT SCOPE:	PROJECT START DATE:	FISCAL YEAR	FEDERAL FUNDS:	STATE MATCH:	TOTAL FUNDS:
NHF-0009()	UT	5/1/12	FY12	\$32,000	\$8,000	\$40,000
NHF-0009()	CN	9/27/13	FY13	\$10,383,360	\$2,595,840	\$12,979,200
Grand Total:				\$10,415,360	\$2,603,840	\$13,019,200



TIP Project Number: **NHS-2-AM**

TIP Project Number: **ATRIIP-1-AM** Sponsor: **Elmore Co. Comm** State Project Code: **100058345**

Functional Classification: **Collector**

Location: **CR-103 (Jackson Rd/Old Ware Rd) from Peace Church Rd North to Redland Rd**

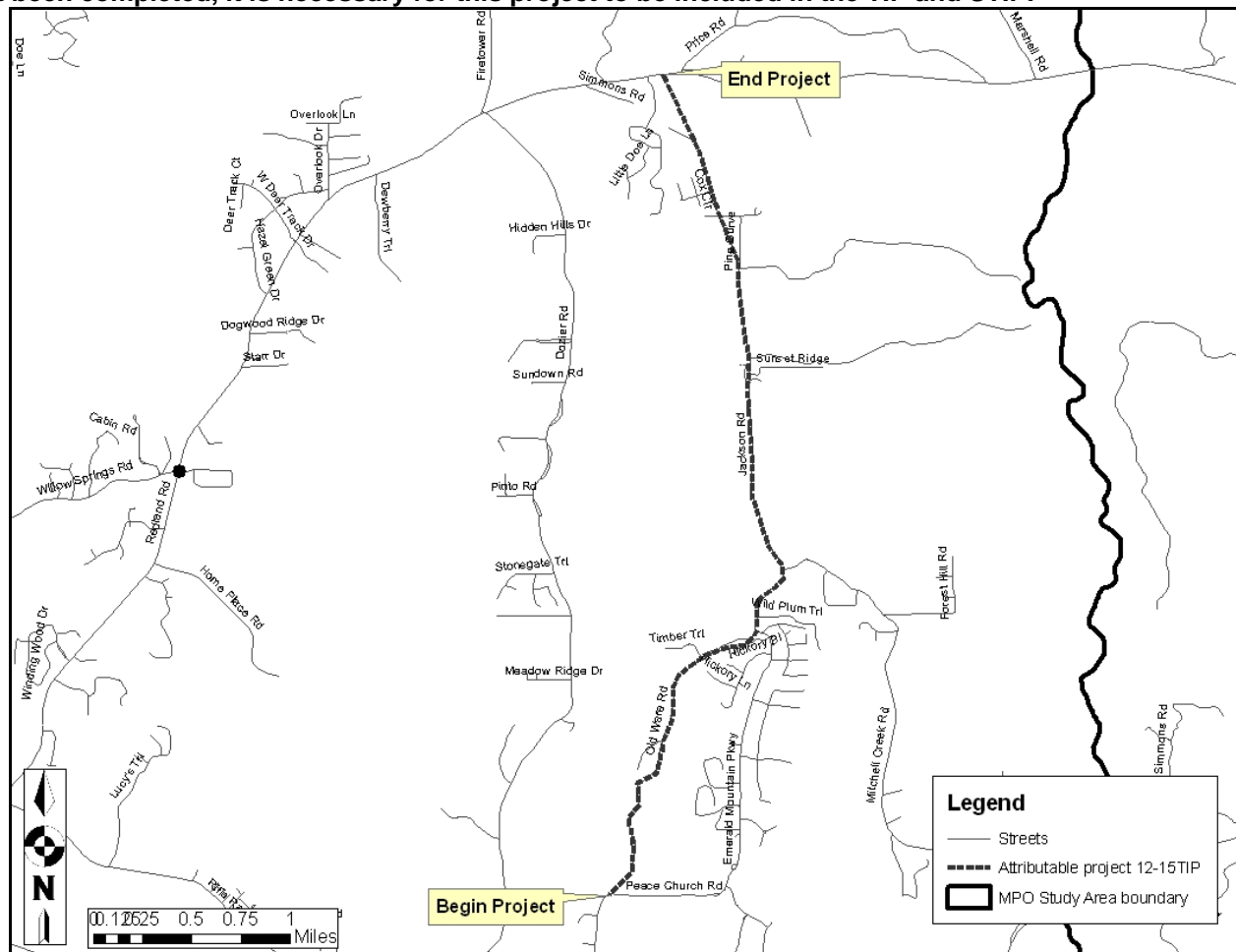
Project Description: **Widen, Resurface, Shoulder Paving and Add Bike Facilities on CR-103 (Jackson Rd/Old Ware Rd) from Peace Church Rd North to Redland Rd**

Distance: **4.67 miles**  
(Garvee Bond) Funds

Funding Source: **Alabama Transportation Improvement Program**

FEDERAL PROJECT NUMBER:	PROJECT SCOPE:	PROJECT START DATE:	FISCAL YEAR	FEDERAL FUNDS:	LOCAL MATCH:	TOTAL FUNDS:
ACATRIPOA(001)	CN	8/31/12	FY12	\$813,312	\$203,328	\$1,016,640

**\*This project proposal has been submitted for ATRIP funding. Although the project selection process has not been completed, it is necessary for this project to be included in the TIP and STIP.\***



TIP Project Number: **ATRIIP-1-AM**

TIP Project Number: **ATRIIP-2-AM** Sponsor: **City of Montgomery** State Project Code: **100058355**

Functional Classification: **Minor Arterial**

Location: **E. Fairview Ave from S. Court Street to Cloverdale Rd in the City of Montgomery**

Project Description: **Resurface and Signalization on E. Fairview Ave from S Court Street to Cloverdale Rd in the City of Montgomery**

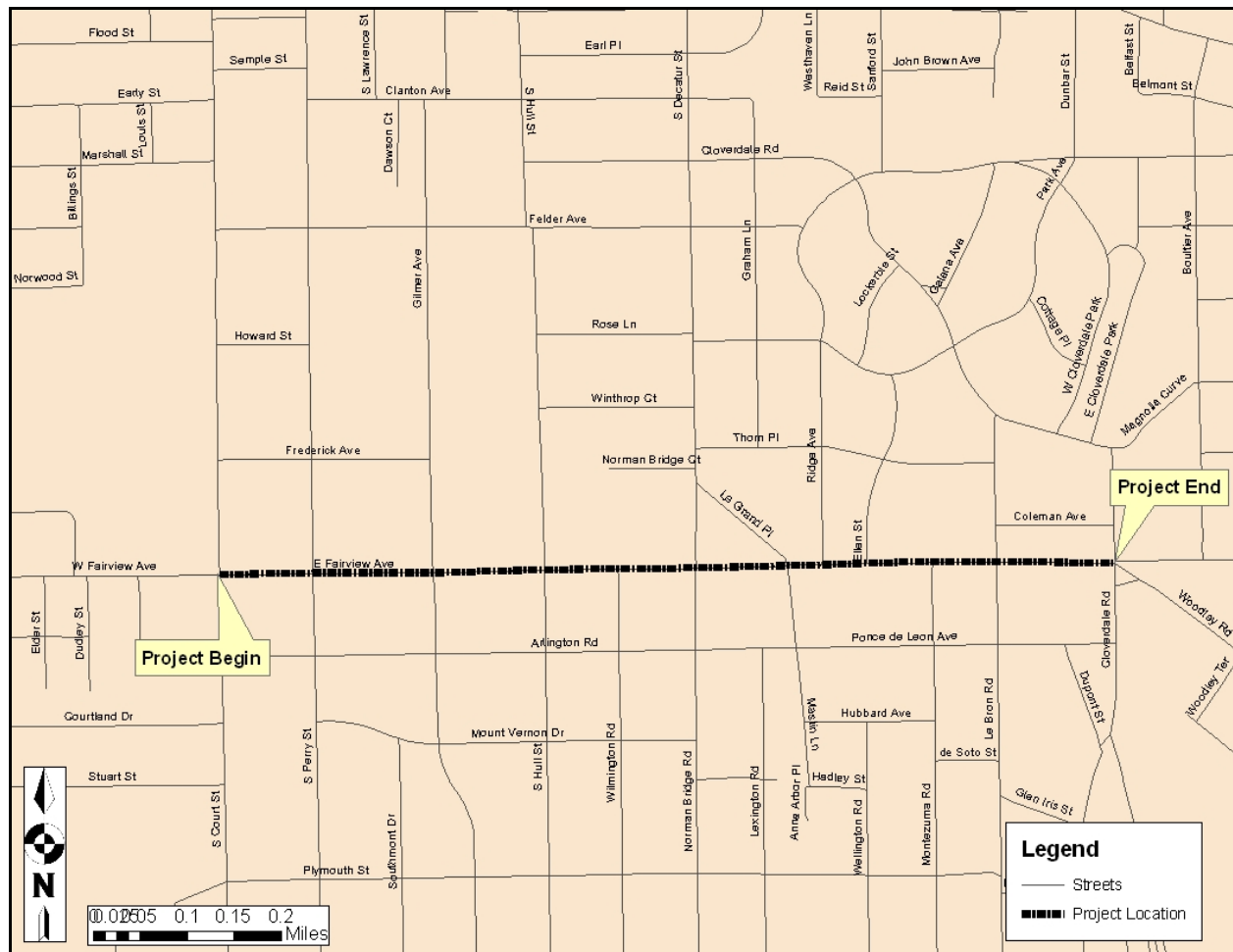
Distance: **1 mile**

Funding Source: **Alabama Transportation Improvement Program**

**ATRIIP (Garvee Bond) Funds**

FEDERAL PROJECT NUMBER:	PROJECT SCOPE:	PROJECT START DATE:	FISCAL YEAR	FEDERAL FUNDS:	LOCAL MATCH:	TOTAL FUNDS:
ACATRIPOA(001)	CN	8/31/12	FY12	\$1,584,919	\$396,229	\$1,981,148

**\*This project proposal has been submitted for ATRIP funding. Although the project selection process has not been completed, it is necessary for this project to be included in the TIP and STIP.\***



TIP Project Number: **ATRIIP-2-AM**



TIP Project Number: **ATRIIP-3-AM** Sponsor: **City of Montgomery** State Project Code: **100058357**

Functional Classification: **Minor Arterial**

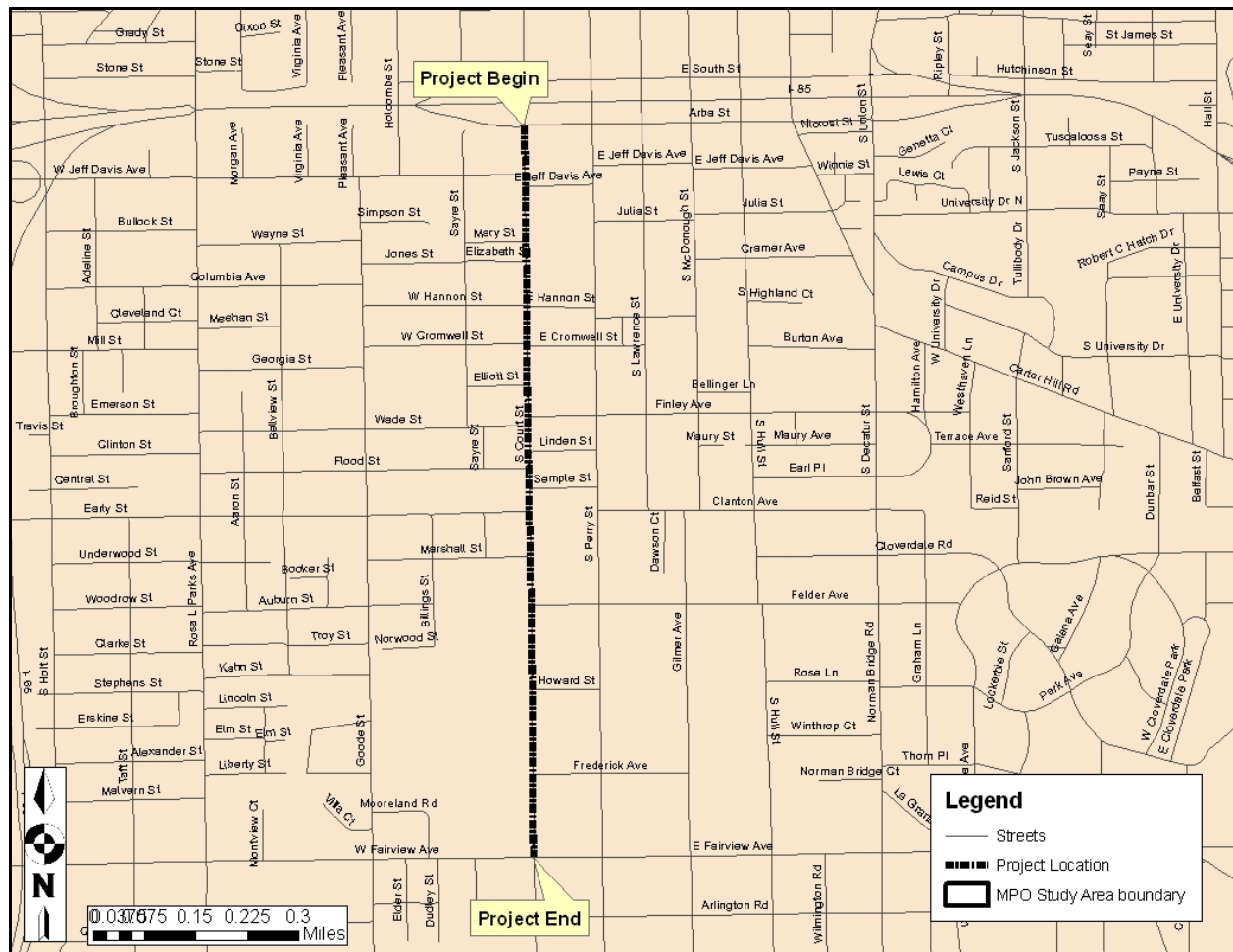
Location: **South Court Street from Arba St to Fairview Ave**

Project Description: **Resurface, Signalization and Conversion of South Court Street from One-way to Two Way from Arba St to Fairview Ave**

Distance: **1.1 miles** Funding Source: **Alabama Transportation Improvement Program ATRIP (Garvee Bond) Program Funds**

FEDERAL PROJECT NUMBER:	PROJECT SCOPE:	PROJECT START DATE:	FISCAL YEAR	FEDERAL FUNDS:	LOCAL MATCH:	TOTAL FUNDS:
ACATRIPOA(001)	CN	8/31/12	FY12	\$2,466,094	\$616,523	\$3,082,617

**\*This project proposal has been submitted for ATRIP funding. Although the project selection process has not been completed, it is necessary for this project to be included in the TIP and STIP.\***



TIP Project Number: **ATRIIP-3-AM**

TIP Project Number: **ATRIIP-4-AM** Sponsor: **City of Montgomery** State Project Code: **100058356**

Functional Classification: **Minor Arterial**

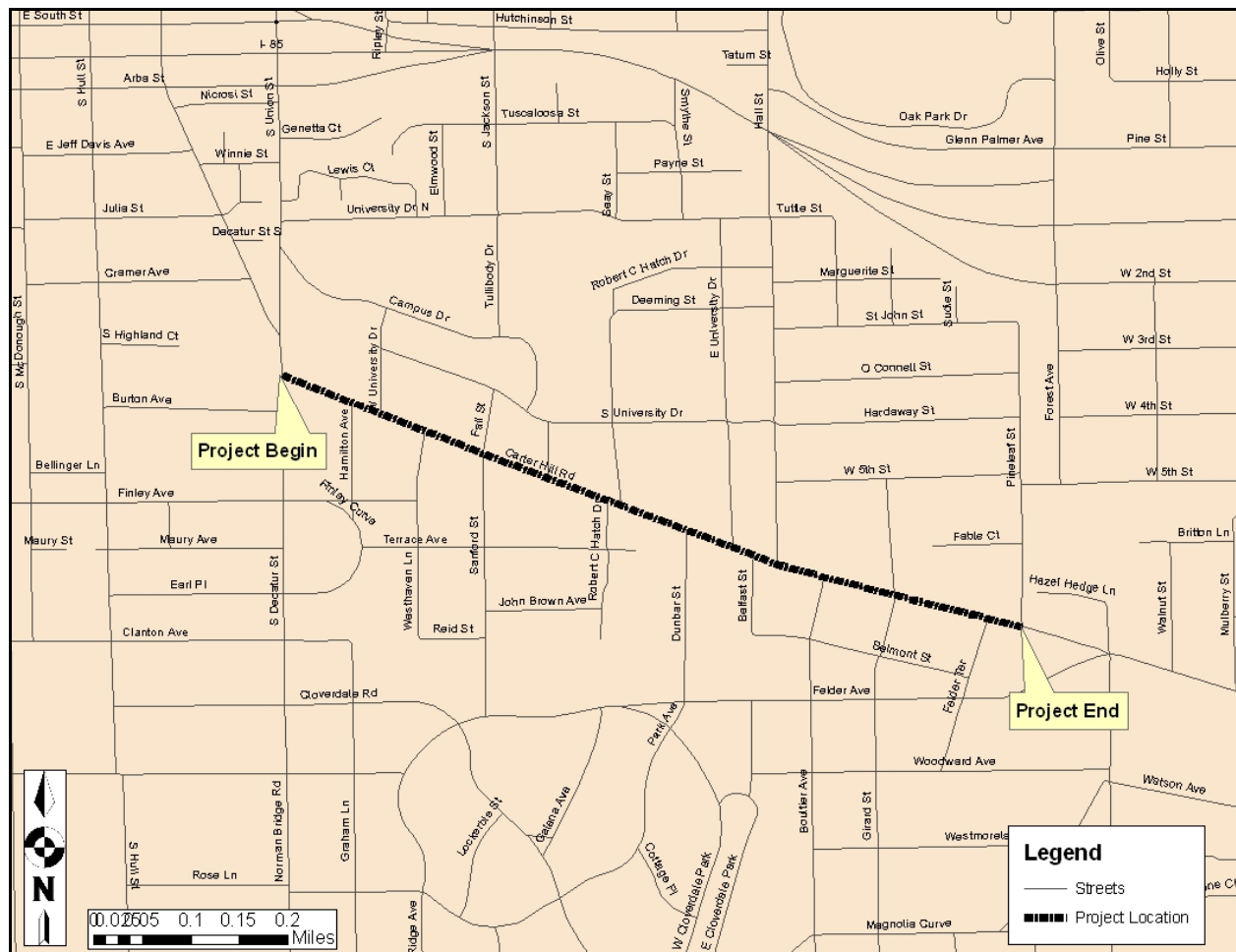
Location: **Carter Hill Road from S Decatur to Pineleaf Street**

Project Description: **Resurface Carter Hill Road from S Decatur to Pineleaf Street**

Distance: **0.8 miles** Funding Source: **Alabama Transportation Improvement Program  
ATRIIP (Garvee Bond) Program Funds**

FEDERAL PROJECT NUMBER:	PROJECT SCOPE:	PROJECT START DATE:	FISCAL YEAR	FEDERAL FUNDS:	LOCAL MATCH:	TOTAL FUNDS:
ACATRIPOA(001)	CN	8/31/12	FY12	\$1,893,261	\$473,315	\$2,366,576

**\*This project proposal has been submitted for ATRIP funding. Although the project selection process has not been completed, it is necessary for this project to be included in the TIP and STIP.\***



TIP Project Number: **ATRIIP-4-AM**

TIP Project Number: **ATRIIP-5-AM** Sponsor: **Montgomery Co Comm** State Project Code: **100058359**

Functional Classification: **Collector**

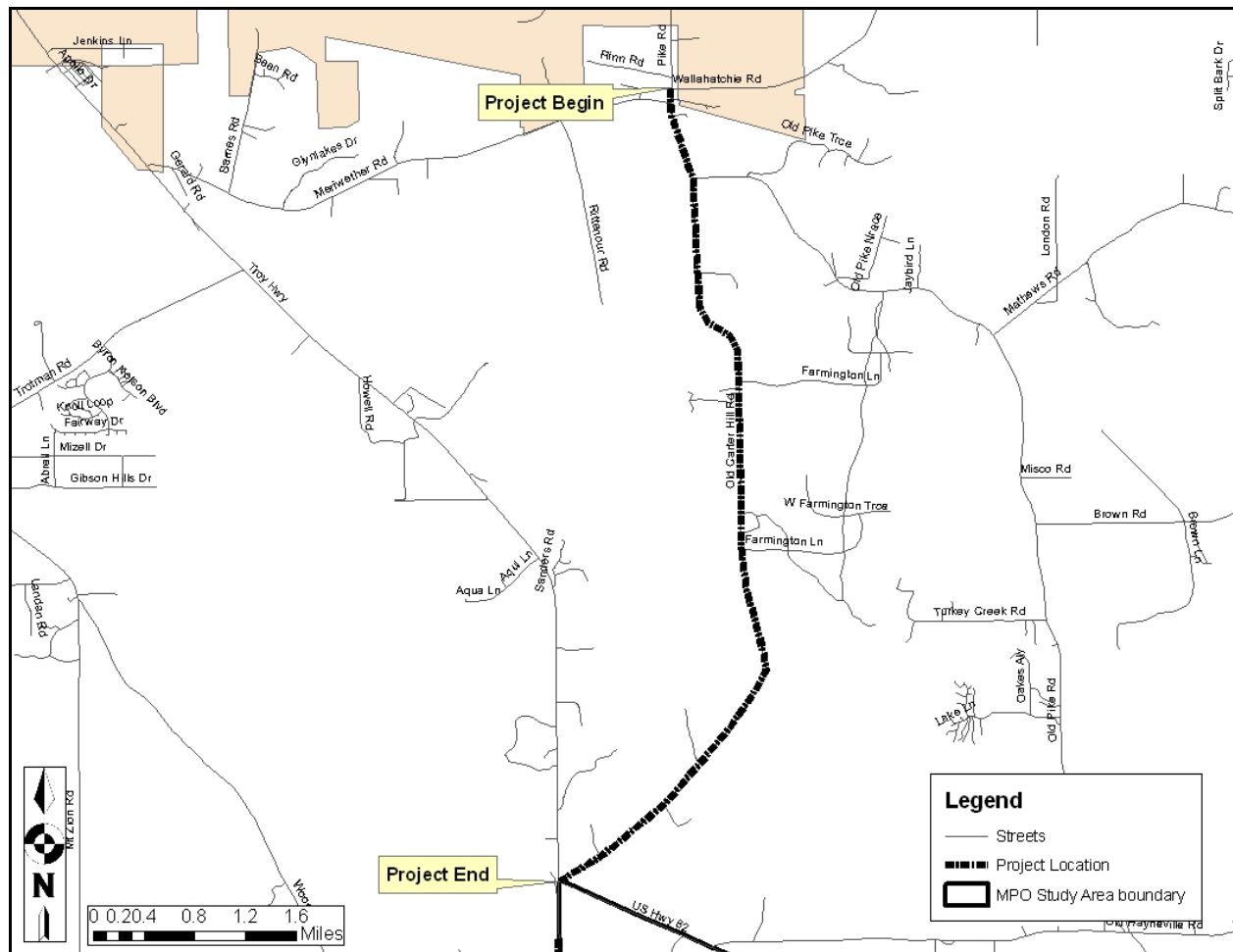
Location: **CR-85 (Pike Rd/Old Carter Hill Rd) from SR-6 (US-82) to CR-83 (Wallahatchie Rd)**

Project Description: **Resurface CR-85 (Pike Rd/Old Carter Hill Rd) from SR-6 (US-82) to CR-83 (Wallahatchie Rd)**

Distance: **7.1 miles** Funding Source: **Alabama Transportation Improvement Program ATRIP (Garvee Bond) Program Funds**

FEDERAL PROJECT NUMBER:	PROJECT SCOPE:	PROJECT START DATE:	FISCAL YEAR	FEDERAL FUNDS:	LOCAL MATCH:	TOTAL FUNDS:
ACATRIPOA(001)	CN	8/31/12	FY12	\$845,338	\$211,334	\$1,056,672

**\*This project proposal has been submitted for ATRIP funding. Although the project selection process has not been completed, it is necessary for this project to be included in the TIP and STIP.\***



TIP Project Number: **ATRIIP-5-AM**

TIP Project Number: **ATRIP-6-AM** Sponsor: **Montgomery Co Comm** State Project Code: **100058358**

Functional Classification: **Collector**

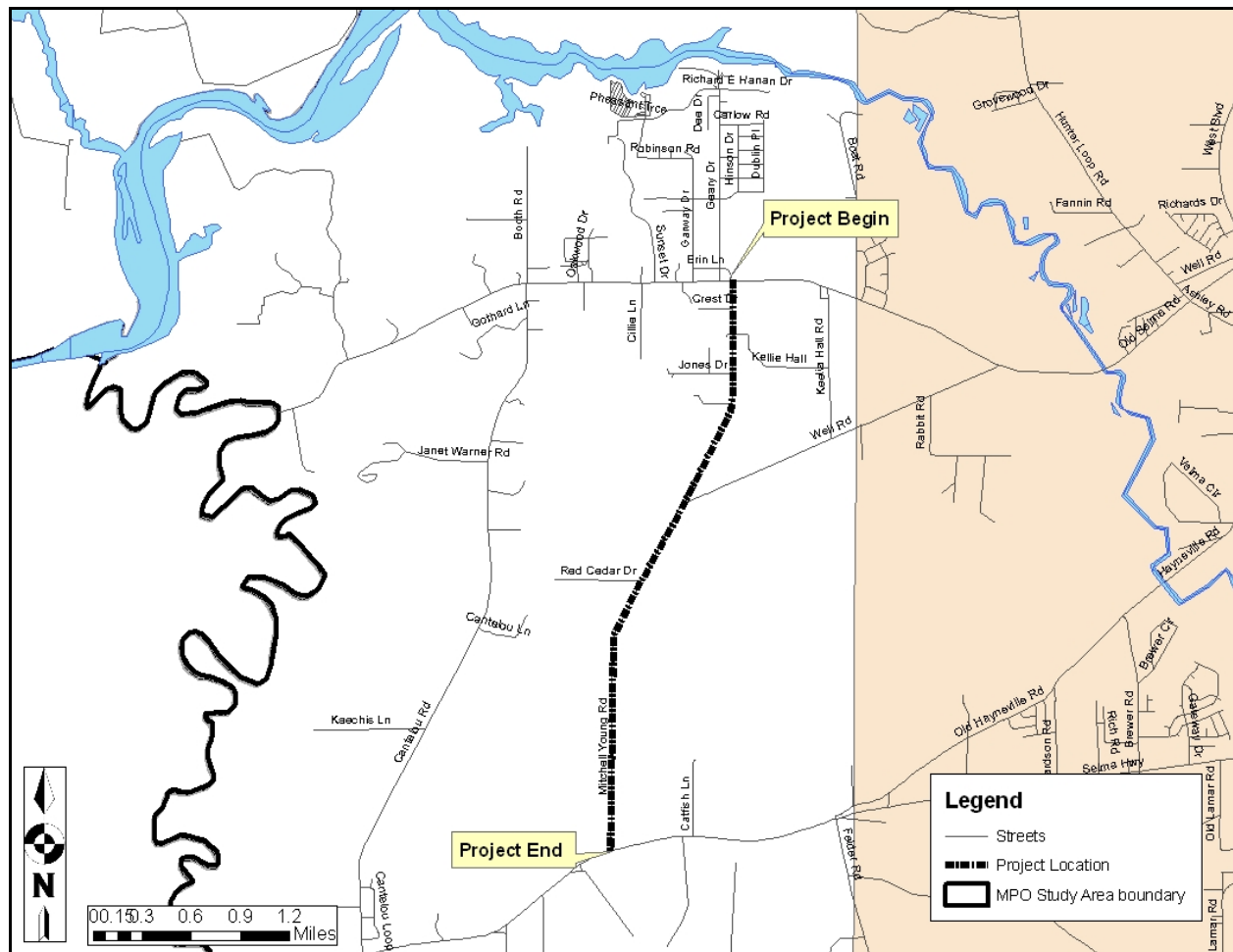
Location: **CR-17 (Mitchell Young Rd) from SR-8 (US-80) to CR-54 (Old Selma Rd)**

Project Description: **Resurface CR-17 (Mitchell Young Rd) from SR-8 (US-80) to CR-54 (Old Selma Rd)**

Distance: **3.6 miles** Funding Source: **Alabama Transportation Improvement Program  
ATRIP (Garvee Bond) Program Funds**

FEDERAL PROJECT NUMBER:	PROJECT SCOPE:	PROJECT START DATE:	FISCAL YEAR	FEDERAL FUNDS:	LOCAL MATCH:	TOTAL FUNDS:
ACATRIPOA(001)	CN	8/31/12	FY12	\$747,565	\$186,891	\$934,456

**\*This project proposal has been submitted for ATRIP funding. Although the project selection process has not been completed, it is necessary for this project to be included in the TIP and STIP.\***



TIP Project Number: **ATRIP-6-AM**