

**FISCAL YEARS 2012-2015 TRANSPORTATION IMPROVEMENT
PROGRAM (TIP) AMENDMENT PROJECT PROPOSALS**

March 20, 2014 MPO Policy Board Meeting, 11:30 A.M.

March 18, 2014 TCC Advisory Meeting, 10:00 A.M.

March 18, 2014 CAC Advisory Meeting, 2:00 P.M.

Meeting #3 in FY-2014

TIP Project Number: **ATRP-28-AM** Sponsor: **City of Montgomery** State Project Code: **100061051**

Functional Classification: **Arterial**

Bicycle and Pedestrian Plan - Bicycles: **No** Pedestrian: **Yes**

Location: **Woodley Road from South Blvd to McGehee Rd**

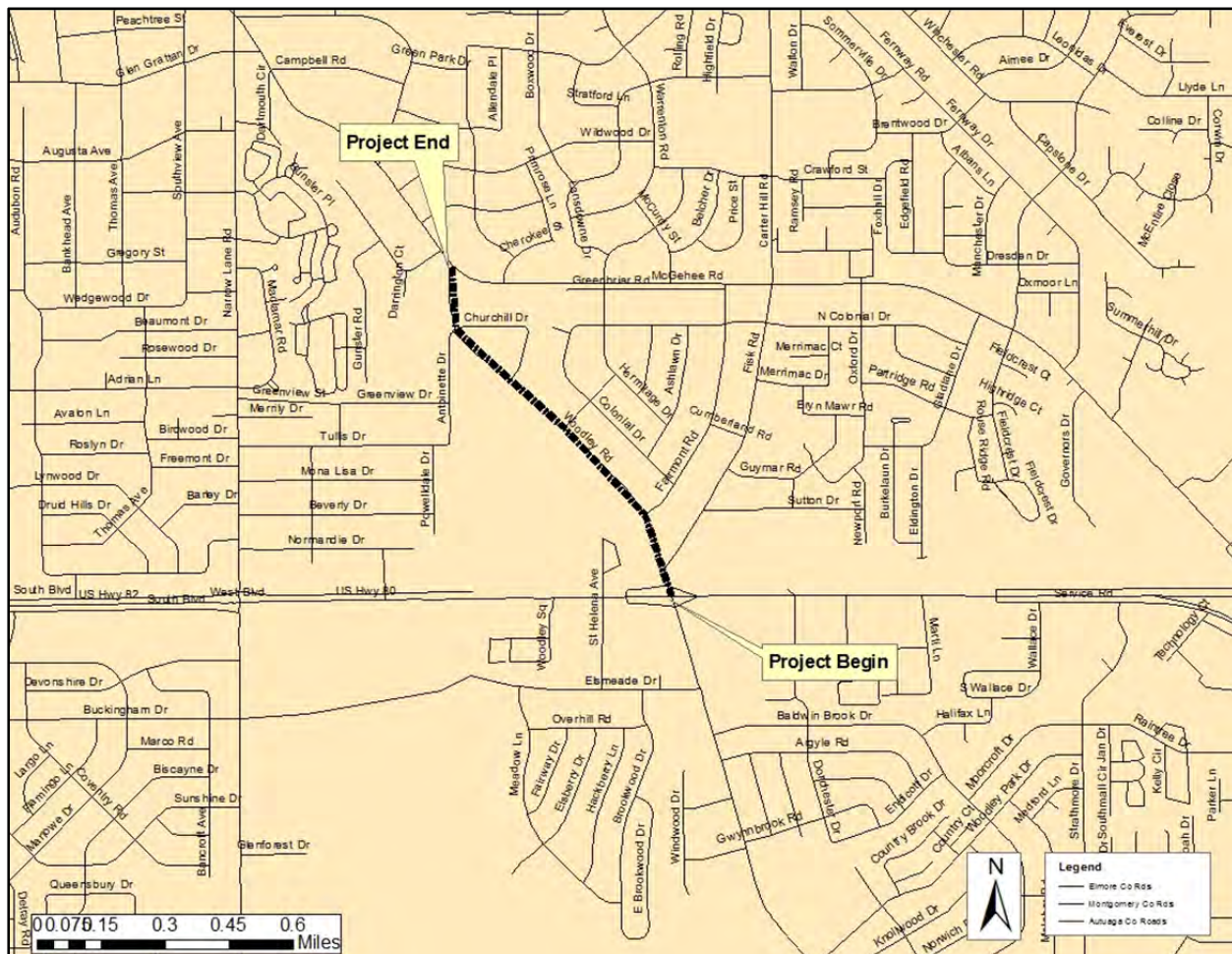
Project Description: **Resurface Woodley Road from South Blvd to McGehee Rd**

Distance: **.94 miles**

Funding Source: **Alabama Transportation Improvement Program**

(ATRP) Funds

FEDERAL PROJECT NUMBER:	PROJECT SCOPE:	PROJECT START DATE:	FISCAL YEAR	FEDERAL FUNDS:	LOCAL MATCH:	TOTAL FUNDS:
ACAA61051ATRP(003)	CN	6/27/14	FY14	\$529,600	\$132,400	\$662,000



TIP Project Number: **ATIP-29-AM** Sponsor: **City of Montgomery** State Project Code: **100061048**

Functional Classification: **Arterial**

Bicycle and Pedestrian Plan - Bicycles: **Yes (Airbase Blvd to Oak Street)**

Pedestrian: **Yes (Airbase Blvd to Carver High School)**

Location: **Fairview Ave from Airbase Blvd to I-65**

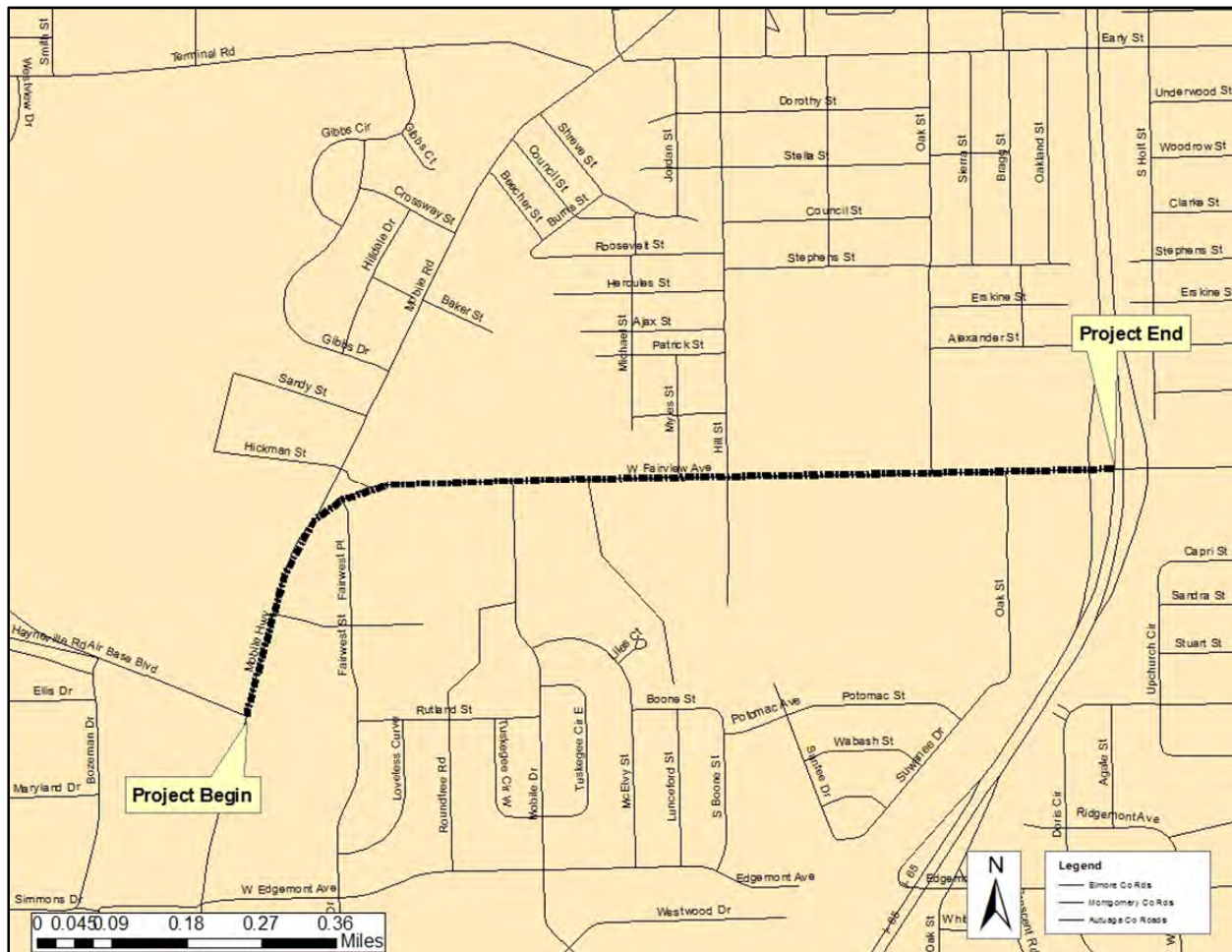
Project Description: **Resurface Fairview Ave from Airbase Blvd to I-65**

Distance: **1.21 miles**

Funding Source: **Alabama Transportation Improvement Program**

(ATIP) Funds

FEDERAL PROJECT NUMBER:	PROJECT SCOPE:	PROJECT START DATE:	FISCAL YEAR	FEDERAL FUNDS:	LOCAL MATCH:	TOTAL FUNDS:
ACAA61048ATIP(003)	CN	6/27/14	FY14	\$1,127,920	\$281,980	\$1,409,900



TIP Project Number: **ATRIP-30-AM** Sponsor: **City of Prattville**

State Project Code: **100061024**

Functional Classification: **Arterial**

Bicycle and Pedestrian Plan - Bicycles: **Yes (Shady Ln to US-82)** Pedestrian: **Yes**

Location: **Cobbs Ford Rd from I-65 to Shady Oak Lane**

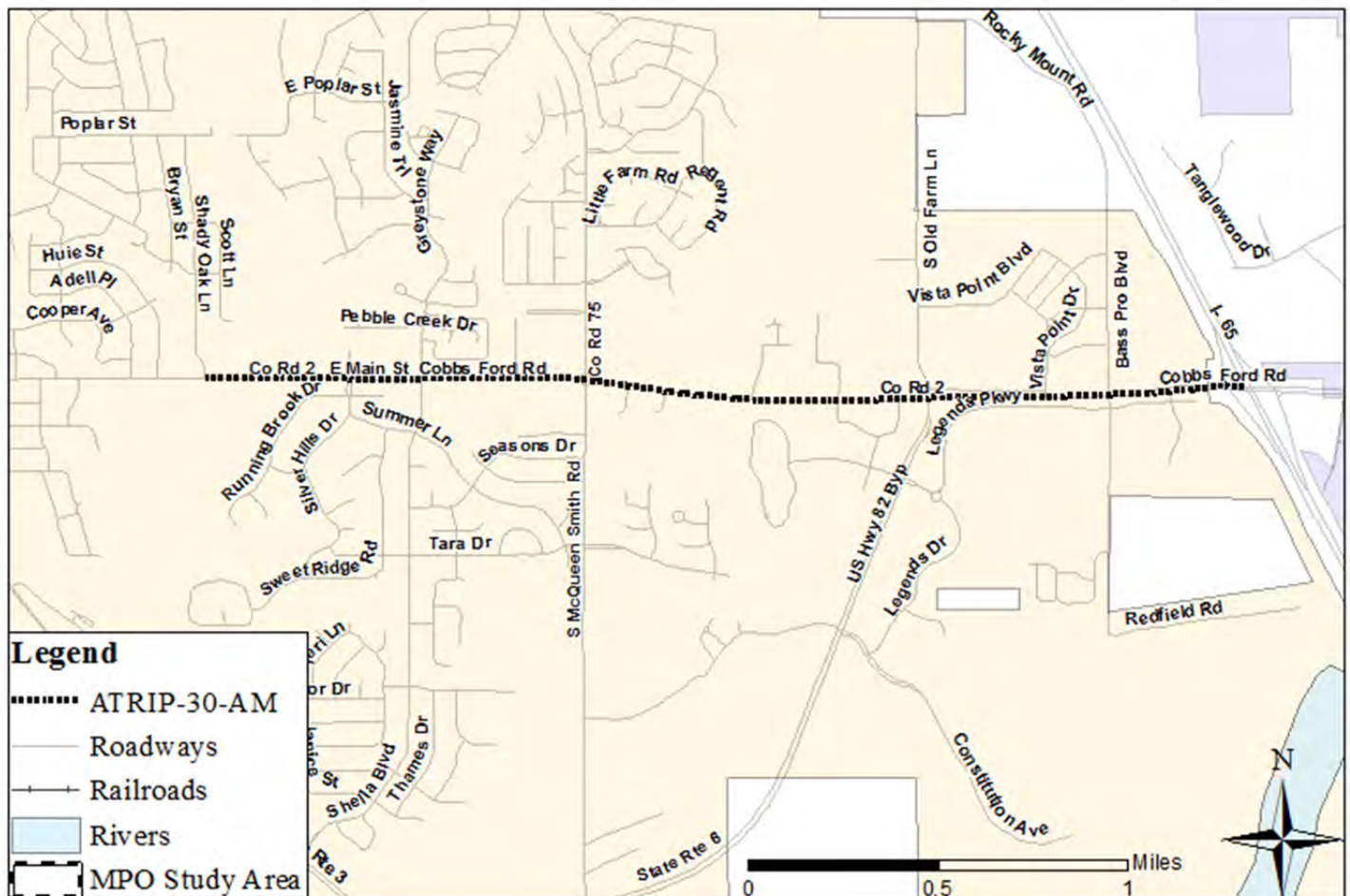
Project Description: **Adaptive signal control technology for Cobbs Ford Rd from I-65 to Shady Oak Lane (11 intersections)**

Distance: **2.78 miles**

Funding Source: **Alabama Transportation Improvement Program**

(ATRIP) Funds

FEDERAL PROJECT NUMBER:	PROJECT SCOPE:	PROJECT START DATE:	FISCAL YEAR	FEDERAL FUNDS:	LOCAL MATCH:	TOTAL FUNDS:
ACAA61024	ATRIP(009) CN	6/27/14	FY14	\$400,000	\$100,000	\$500,000



TIP Project Number: **TAP-1-AM** Sponsor: **City of Prattville**

State Project Code: **100061623**

Functional Classification: **Arterial**

Bicycle and Pedestrian Plan - Bicycles: **No** Pedestrian: **No**

Location: **Various Streets serving the Prattville Elementary and Intermediate schools.**

Project Description: **Sidewalks on Various Streets serving the Prattville Elementary and Intermediate schools.**

Distance: **0.00 miles**

Funding Source: **Transportation Alternatives Program Any Area (TAPAA) Funds**

FEDERAL PROJECT NUMBER:	PROJECT SCOPE:	PROJECT START DATE:	FISCAL YEAR	FEDERAL FUNDS:	LOCAL MATCH:	TOTAL FUNDS:
TAPAA-TA13()	CN	12/15/14	FY15	\$184,092	\$46,023	\$230,115



TIP Project Number: **TAP-2-AM** Sponsor: **City of Wetumpka**

State Project Code: **100061624**

Functional Classification: **Arterial**

Bicycle and Pedestrian Plan - Bicycles: **Yes** Pedestrian: **Yes**

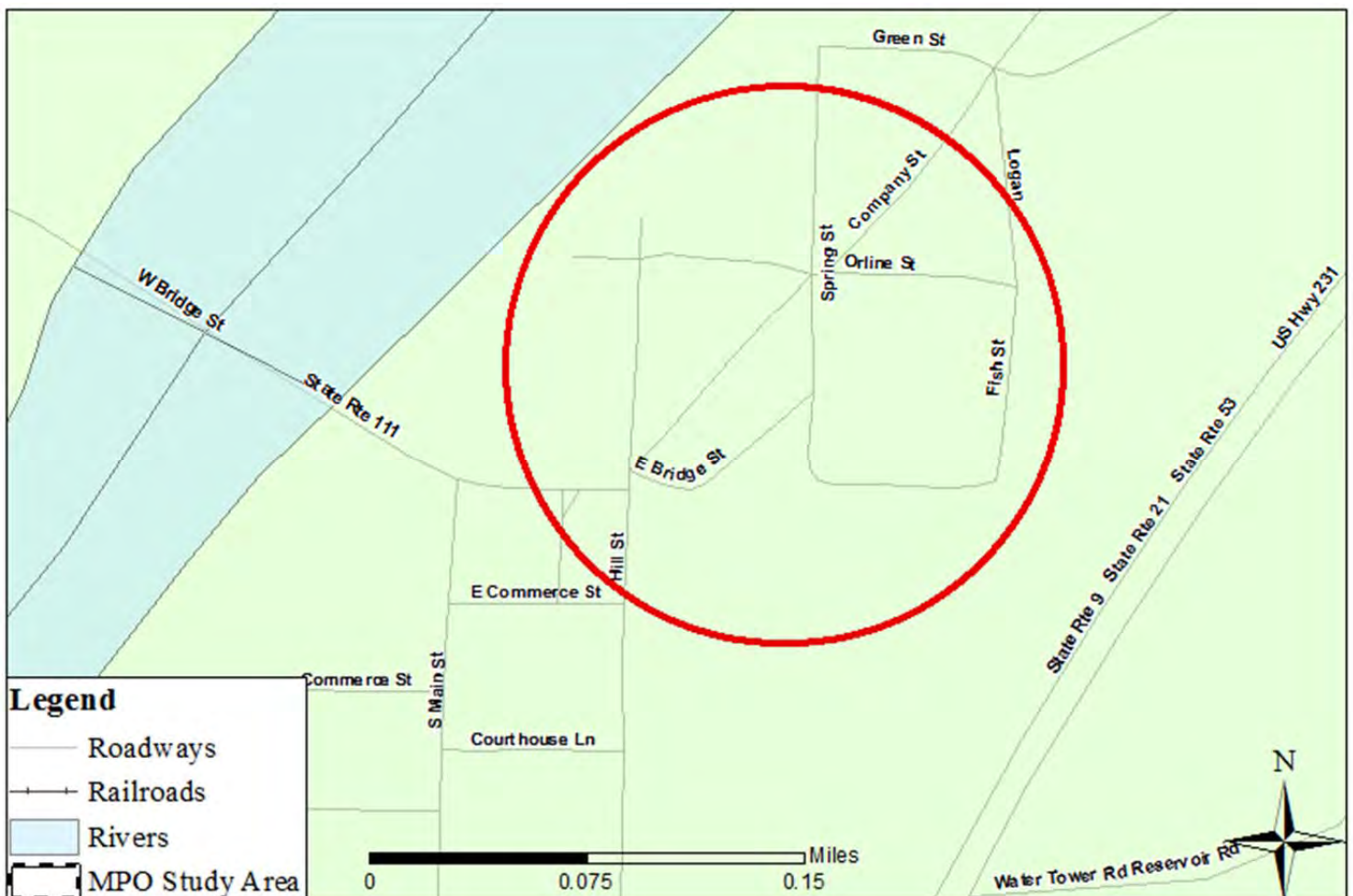
Location: **East Bridge St and the Hill, Orlene and Company Street intersection**

Project Description: **Pedestrian connector in the City of Wetumpka on East Bridge St and the Hill, Orlene and Company Street intersection**

Distance: **0.00 miles**

Funding Source: **Transportation Alternatives Program Any Area (TAPAA) Funds**

FEDERAL PROJECT NUMBER:	PROJECT SCOPE:	PROJECT START DATE:	FISCAL YEAR	FEDERAL FUNDS:	LOCAL MATCH:	TOTAL FUNDS:
TAPAA-TA13(912)	CN	12/15/14	FY15	\$377,200	\$94,300	\$471,500



TIP Project Number: **EC-12-AM** Sponsor: **City of Wetumpka**

State Project Code: **100057527**

Functional Classification: **Arterial**

Bicycle and Pedestrian Plan - Bicycles: **Yes** Pedestrian: **No**

Location: **West Millbrook Corridor from SR14 to SR 7**

Project Description: **Corridor Study and Design West Millbrook Corridor from SR14 to SR 7**

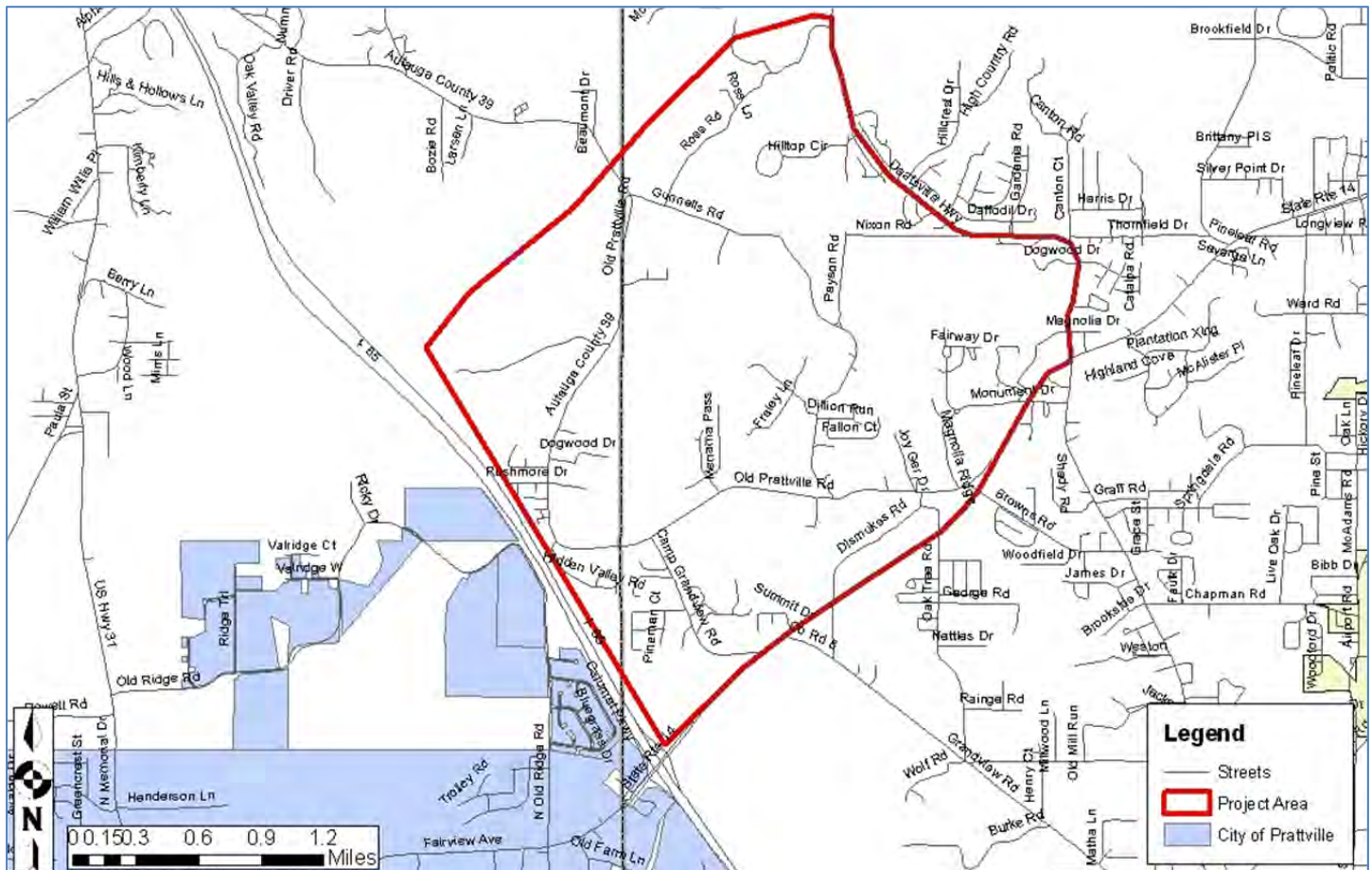
Distance: **0.00 miles**

Funding Source: **Surface Transportation Program Other Area**

(STPOA) Funds

FEDERAL PROJECT NUMBER:	PROJECT SCOPE:	PROJECT START DATE:	FISCAL YEAR	FEDERAL FUNDS:	LOCAL MATCH:	TOTAL FUNDS:
EB-2613(250)	PE	12/15/14	FY15	\$124,800	\$31,200	\$156,000

This project is proposed to be deleted.



TIP Project Number: **EC-13-AM** Sponsor: **City of Wetumpka**

State Project Code: **100057527**

Functional Classification: **Arterial**

Bicycle and Pedestrian Plan - Bicycles: **Yes** Pedestrian: **No**

Location: **Intersection of Coosada Parkway and Coosada Rd**

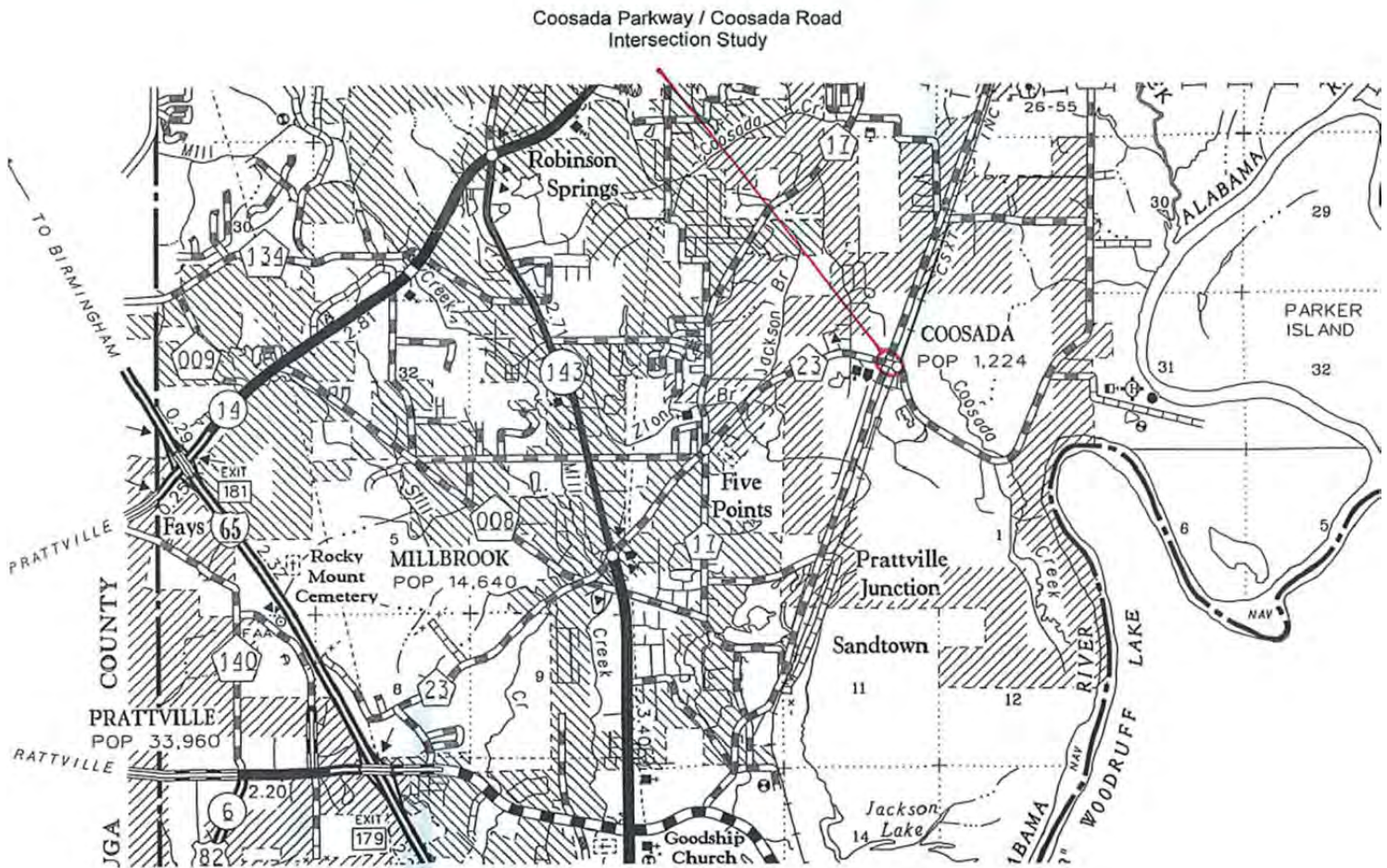
Project Description: **Intersection Study and Design for the Intersection of Coosada Parkway and Coosada Rd**

Distance: **0.00 miles**

Funding Source: **Surface Transportation Program Other Area
(STPOA) Funds**

FEDERAL PROJECT NUMBER:	PROJECT SCOPE:	PROJECT START DATE:	FISCAL YEAR	FEDERAL FUNDS:	LOCAL MATCH:	TOTAL FUNDS:
EB-2613(250)	PE	12/15/14	FY15	\$124,800	\$31,200	\$156,000

The funding from the previously deleted project will be moved to this project.



TIP Project Number: **P-10-AM** Sponsor: **City of Prattville**

State Project Code: **100050961**

Functional Classification: **Arterial**

Bicycle and Pedestrian Plan - Bicycles: **No** Pedestrian: **Yes**

Location: **McQueen Smith Rd from US-31 S Memorial Dr to Cobbs Ford Rd**

Project Description: **Widen and Resurface McQueen Smith Rd from US-31 S Memorial Dr to Cobbs Ford Rd**

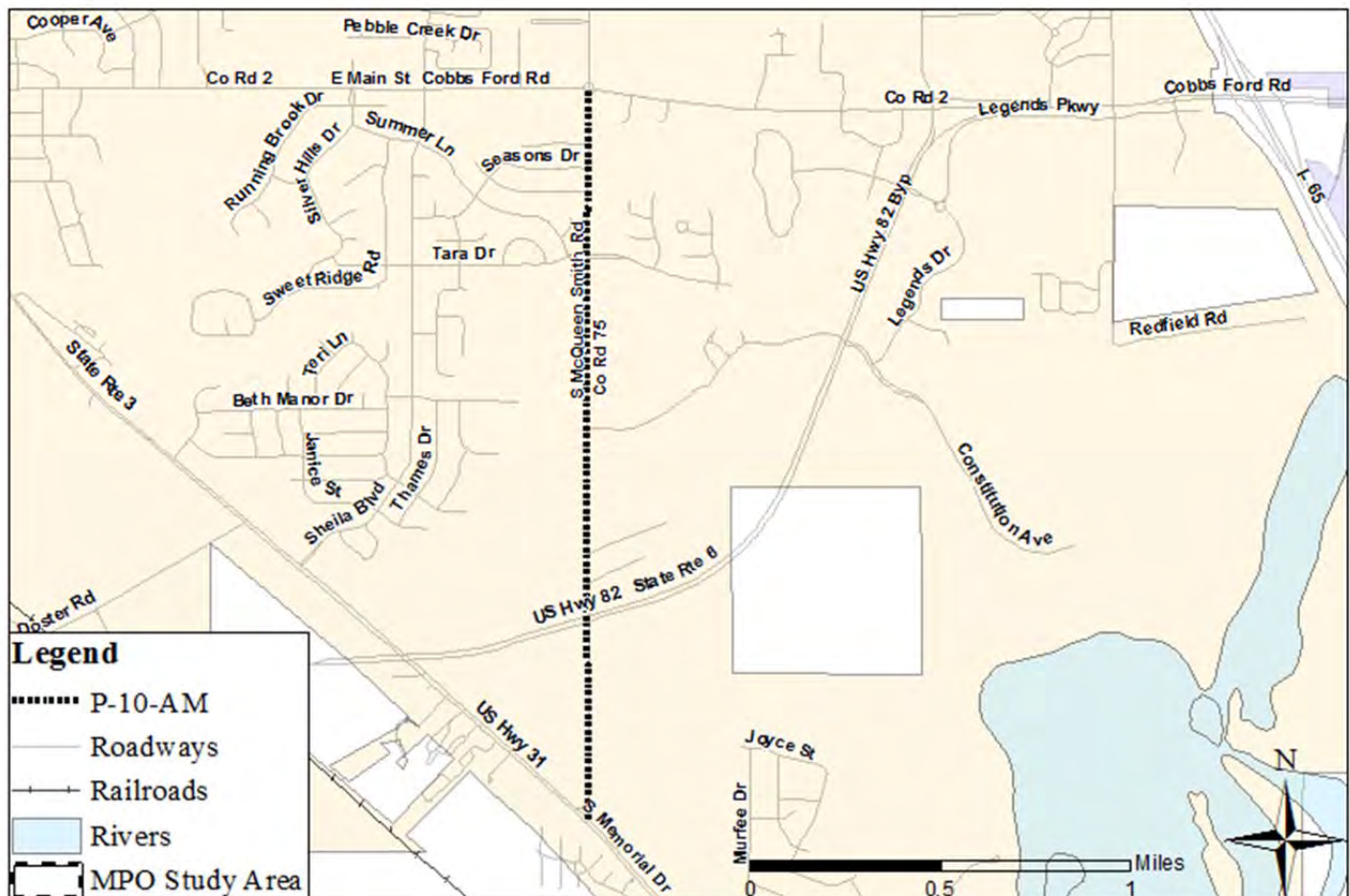
Distance: **0.00 miles**

Funding Source: **Surface Transportation Program Other Area
(STPOA) Funds**

FEDERAL PROJECT NUMBER:	PROJECT SCOPE:	PROJECT START DATE:	FISCAL YEAR	FEDERAL FUNDS:	LOCAL MATCH:	TOTAL FUNDS:
STPOA-7812(600)	PE	12/15/09	FY09	\$811,135	\$202,783	\$1,013,918

This project is for a cost increase from \$713,918 to \$1,013,918 due to increased engineering costs.

Increase is a total of \$300,000 with \$240,000 federal and \$60,000 local funds.



TIP Project Number: **ST-30-AM** Sponsor: **State of Alabama** State Project Code: **100061879**

Functional Classification: **Arterial**

Bicycle and Pedestrian Plan - Bicycles: **No** Pedestrian: **No**

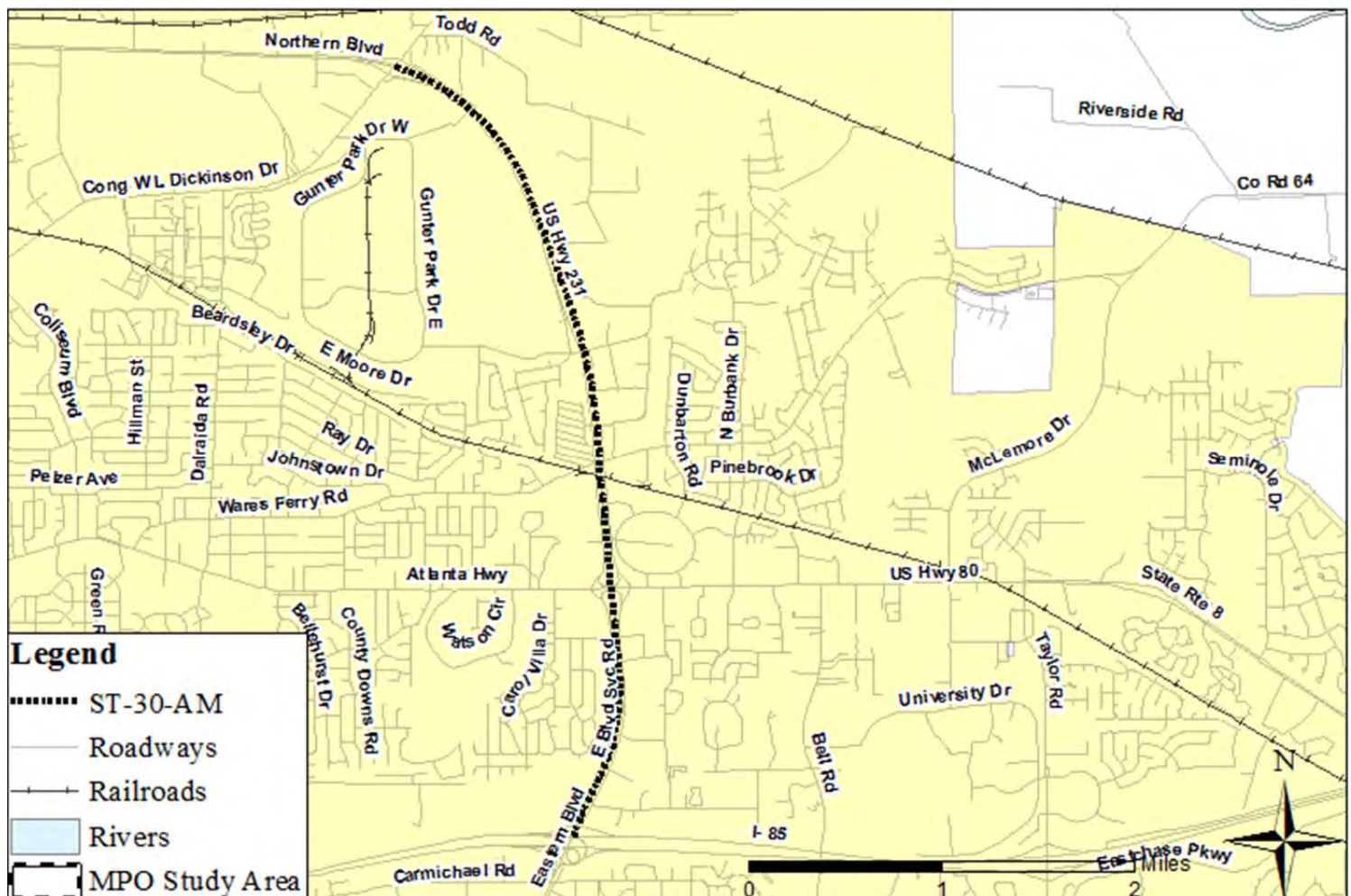
Location: **US-231 (SR-9) from the junction of I-85 to the junction of US-231 North**

Project Description: **Resurface US-231 (SR-9) from the junction of I-85 to the junction of US-231 North**

Distance: **4.46 miles** Funding Source: **Surface Transportation Program Any Area (STPAA)**

Funds

FEDERAL PROJECT NUMBER:	PROJECT SCOPE:	PROJECT START DATE:	FISCAL YEAR	FEDERAL FUNDS:	LOCAL MATCH:	TOTAL FUNDS:
STPAA-7812(600)	PE	07/25/14	FY14	\$4,163,976	\$1,040,994	\$5,204,971



TIP Project Number: **P-11-AM** Sponsor: **City of Prattville** State Project Code: **100054294**

Functional Classification: **Principle Arterial**

Bicycle and Pedestrian Plan - Bicycles: **Yes** Pedestrian: **Yes**

Location: **CR-2 (Cobbs Ford Road) from SR-6 (US-82) to CR-75 (McQueen Smith Road)**

Project Description: **Resurface CR-2 (Cobbs Ford Road) from SR-6 (US-82) to CR-75 (McQueen Smith Road)**

Distance: **0.9 miles**

Funding Source: **Surface Transportation Program Other Area (STPOA) Funds**

FEDERAL PROJECT NUMBER:	PROJECT SCOPE:	PROJECT START DATE:	FISCAL YEAR	FEDERAL FUNDS:	LOCAL MATCH:	TOTAL FUNDS:
STPOA-7804()	CN	2/3/14	FY14	\$443,624	\$110,906	\$554,530

This project is for a cost increase due to increased construction costs from \$502,791 to \$554,530. Total amount of increase is \$51,738 of which \$41,390 is federal and \$10,347 is local funds. Project has been authorized.



TIP Project Number: **P-11-AM**

TIP Map ID Number: **P-12-AM** Sponsor: **City of Prattville** State Project Code: **100056011**

Functional Classification: **Collector**

Bicycle and Pedestrian Plan - Bicycles: **Yes**

Pedestrian: **Yes**

Location: **Sheila Boulevard from to SR-3 (US-31, S Memorial Dr) to CR-2 (East Main Street)**

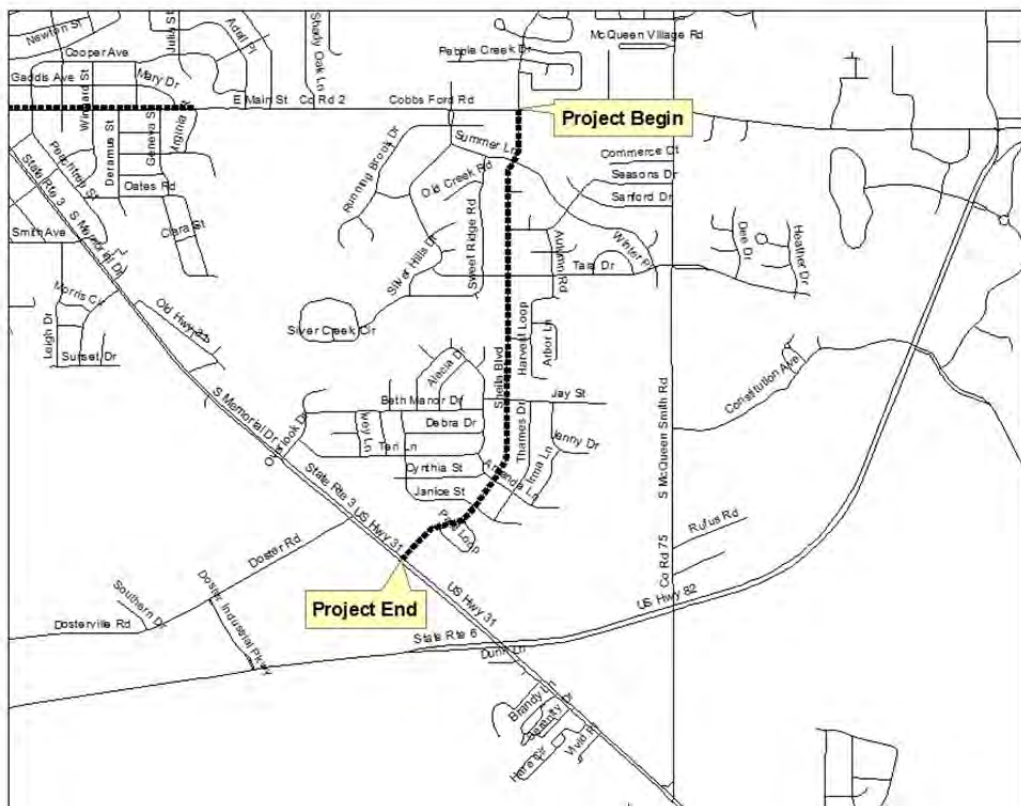
Project Description: **Resurface Sheila Boulevard from to SR-3 (US-31, S Memorial Dr) to CR-2 (East Main Street)**

Distance: **1.4 miles**

Funding Source: **Surface Transportation Program Other Area (STPOA) Funds**

FEDERAL PROJECT NUMBER:	PROJECT SCOPE:	PROJECT START DATE:	FISCAL YEAR	FEDERAL FUNDS:	LOCAL MATCH:	TOTAL FUNDS:
STPOA-7819(600)	CN	1/8/14	FY14	\$521,175	\$130,294	\$651,469

This project is for a cost increase due to increased construction costs from \$310,960 to \$651,469. Total amount of increase is \$340,509 of which \$272,407 is federal and \$68,101 is local funds. Project has been authorized.



TIP Project Number: **P-12-AM**