

**FISCAL YEARS 2012-2015 TRANSPORTATION IMPROVEMENT
PROGRAM (TIP) AMENDMENT PROJECT PROPOSALS**

February 7, 2012 MPO Policy Board Meeting, 11:30 A.M.

February 6, 2012 TCC Advisory Meeting, 10:00 A.M.

February 6, 2012 CAC Advisory Meeting, 2:00 P.M.

Meeting #2 in FY-2012

TIP Project Number: **P-1-AM** Sponsor: **City of Prattville** State Project Code: **100054294**

Functional Classification: **Urban Principle Arterial**

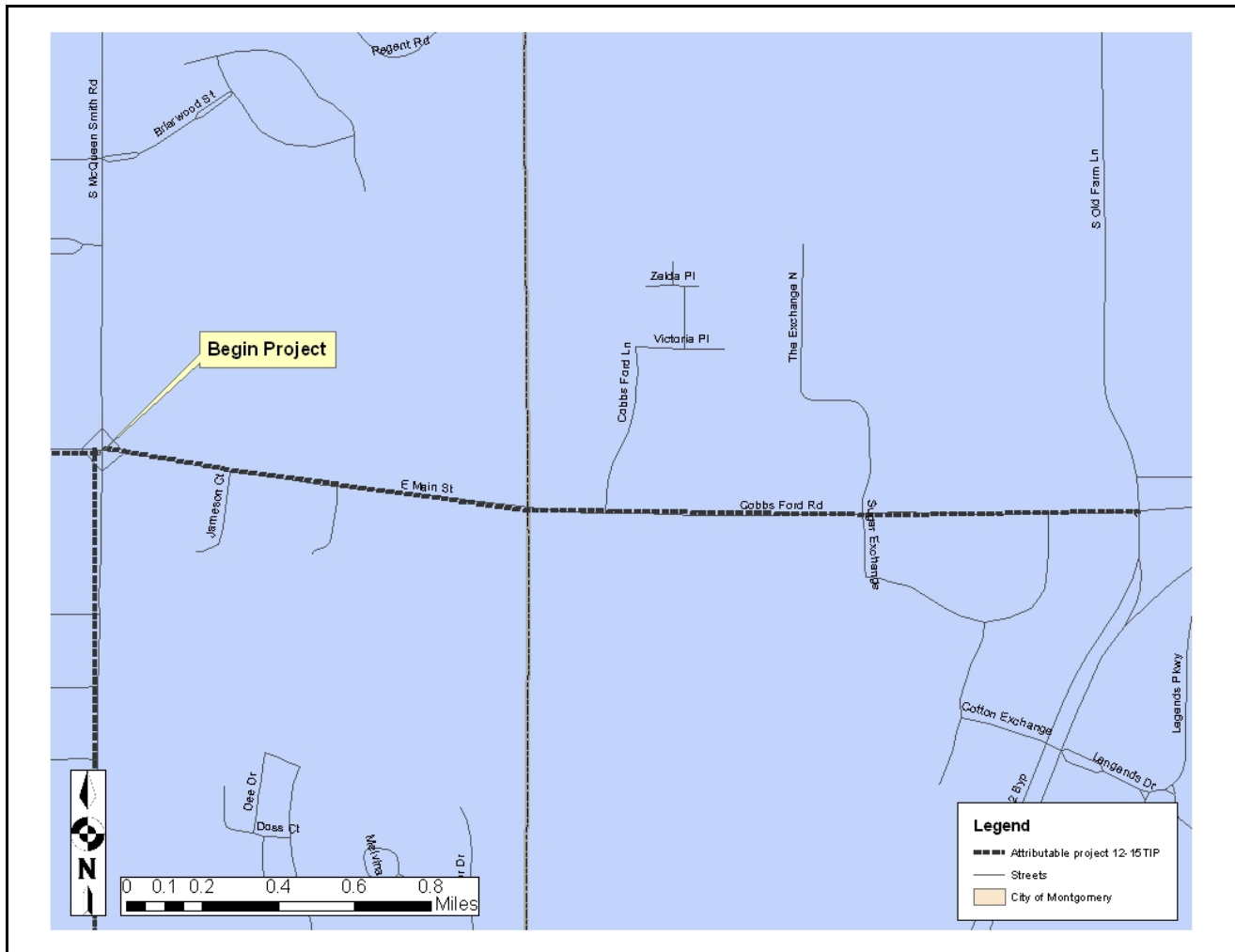
Location: **CR-2 (Cobbs Ford Road) from SR-6 (US-82) to CR-75 (McQueen Smith Road)**

Project Description: **Resurface CR-2 (Cobbs Ford Road) from SR-6 (US-82) to CR-75 (McQueen Smith Road)**

Distance: **0.9 miles**

Funding Source: **Surface Transportation Program Other Area (STPOA) Funds**

FEDERAL PROJECT NUMBER:	PROJECT SCOPE:	PROJECT START DATE:	FISCAL YEAR	FEDERAL FUNDS:	LOCAL MATCH:	TOTAL FUNDS:
STPOA-7804()	PE	10/1/11	FY12	\$ 49,421	\$ 12,355	\$ 61,776
STPOA-7804()	CN	9/1/12	FY12	\$378,893	\$ 94,723	\$473,616
Grand Total:				\$428,314	\$ 107,078	\$535,392



TIP Project Number: **P-1-AM**

TIP Project Number: **P-2-AM** Sponsor: **City of Prattville** State Project Code: **100054293**

Functional Classification: **Principle Arterial**

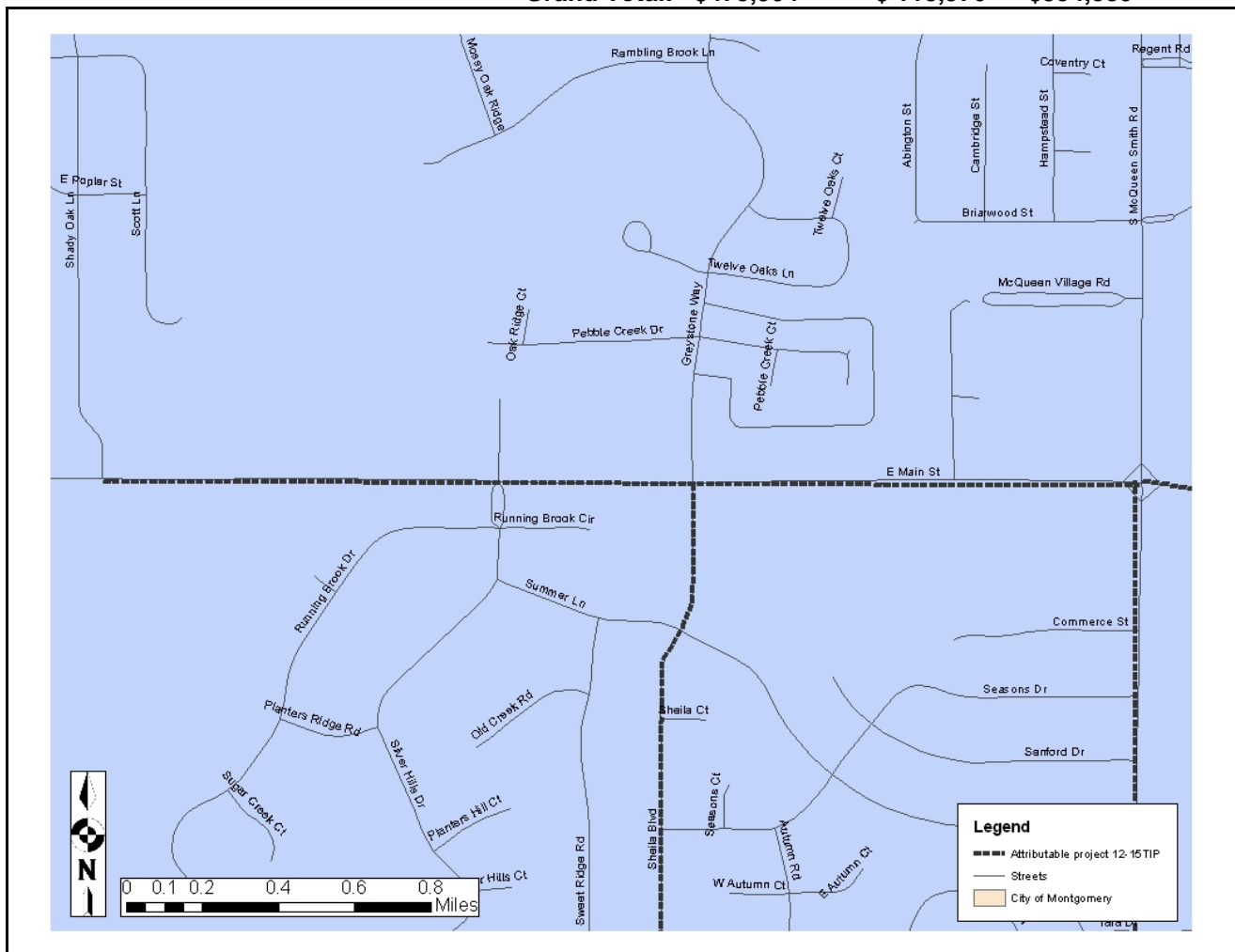
Location: **CR-2 (East Main St) from Shady Oak Dr to CR-75 (McQueen Smith Rd)**

Project Description: **Resurface CR-2 (East Main St) from Shady Oak Dr to CR-75 (McQueen Smith Rd)**

Distance: **1.0 mile**
(STPOA) Funds

Funding Source: **Surface Transportation Program Other Area**

FEDERAL PROJECT NUMBER:	PROJECT SCOPE:	PROJECT START DATE:	FISCAL YEAR	FEDERAL FUNDS:	LOCAL MATCH:	TOTAL FUNDS:
STPOA-7804()	PE	10/1/11	FY12	\$ 54,912	\$ 13,728	\$68,640
STPOA-7804()	CN	8/1/12	FY12	\$420,992	\$105,248	\$526,240
Grand Total:				\$475,904	\$ 118,976	\$594,880



TIP Project Number: **P-2-AM**

TIP Project Number: **P-3-AM**

Sponsor: **City of Prattville**

State Project Code: **100054292**

Functional Classification: **Principle Arterial**

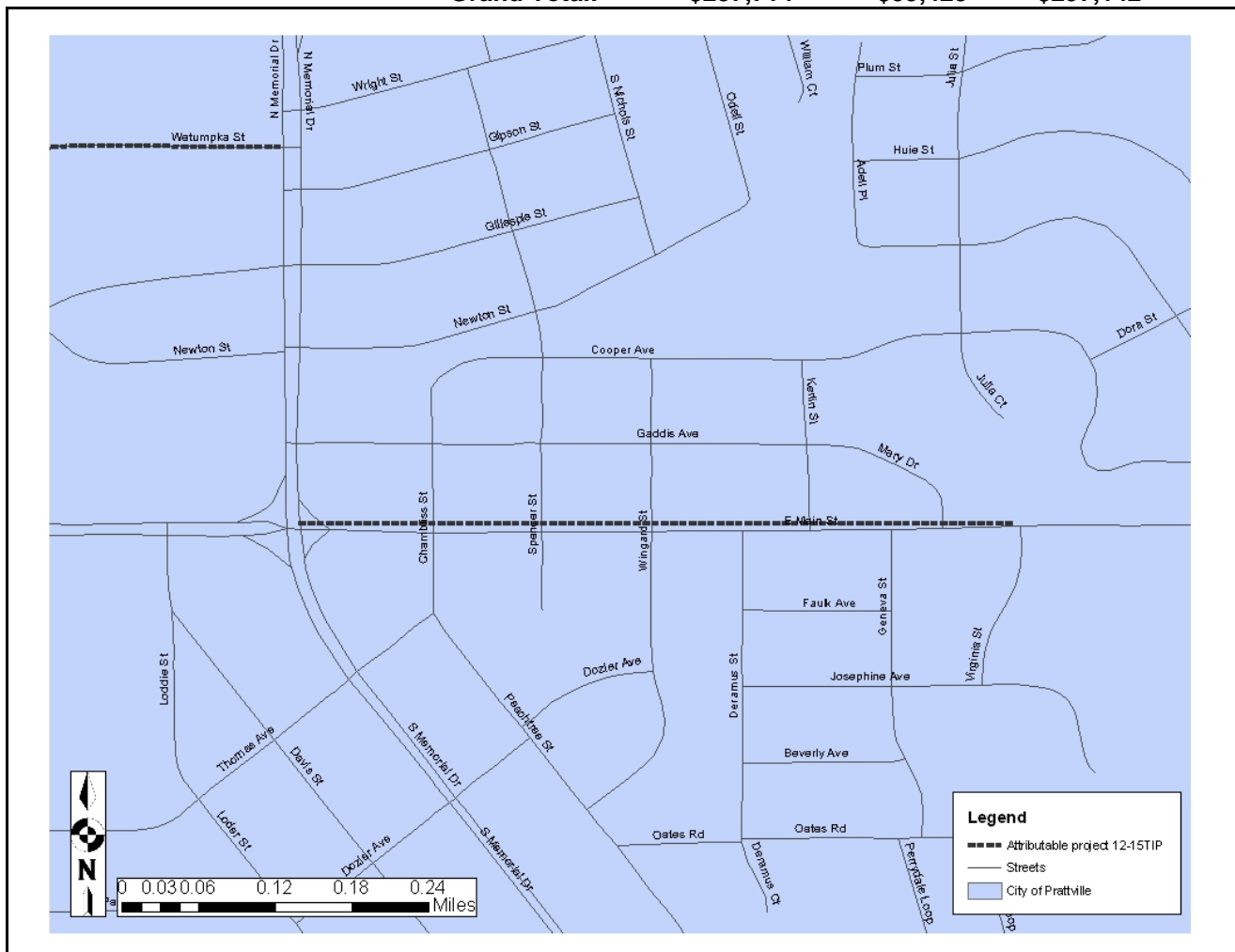
Location: **East Main Street from S Memorial Drive to Virginia Street**

Project Description: **Resurface CR-2 (East Main St.) from SR-3 (US-31,S Memorial Drive) to Virginia Street**

Distance: **0.6 miles**
(STPOA) Funds

Funding Source: **Surface Transportation Program Other Area**

FEDERAL PROJECT NUMBER:	PROJECT SCOPE:	PROJECT START DATE:	FISCAL YEAR	FEDERAL FUNDS:	LOCAL MATCH:	TOTAL FUNDS:
STPOA-7804()	PE	10/1/11	FY12	\$ 27,428	\$ 6,857	\$ 34,286
STPOA-7804()	CN	9/1/12	FY12	\$210,285	\$52,271	\$262,857
Grand Total:				\$237,714	\$59,428	\$297,142



TIP Project Number: **P-3-AM**

TIP Project Number: **P-4-AM** Sponsor: **City of Prattville**

State Project Code: **100056010**

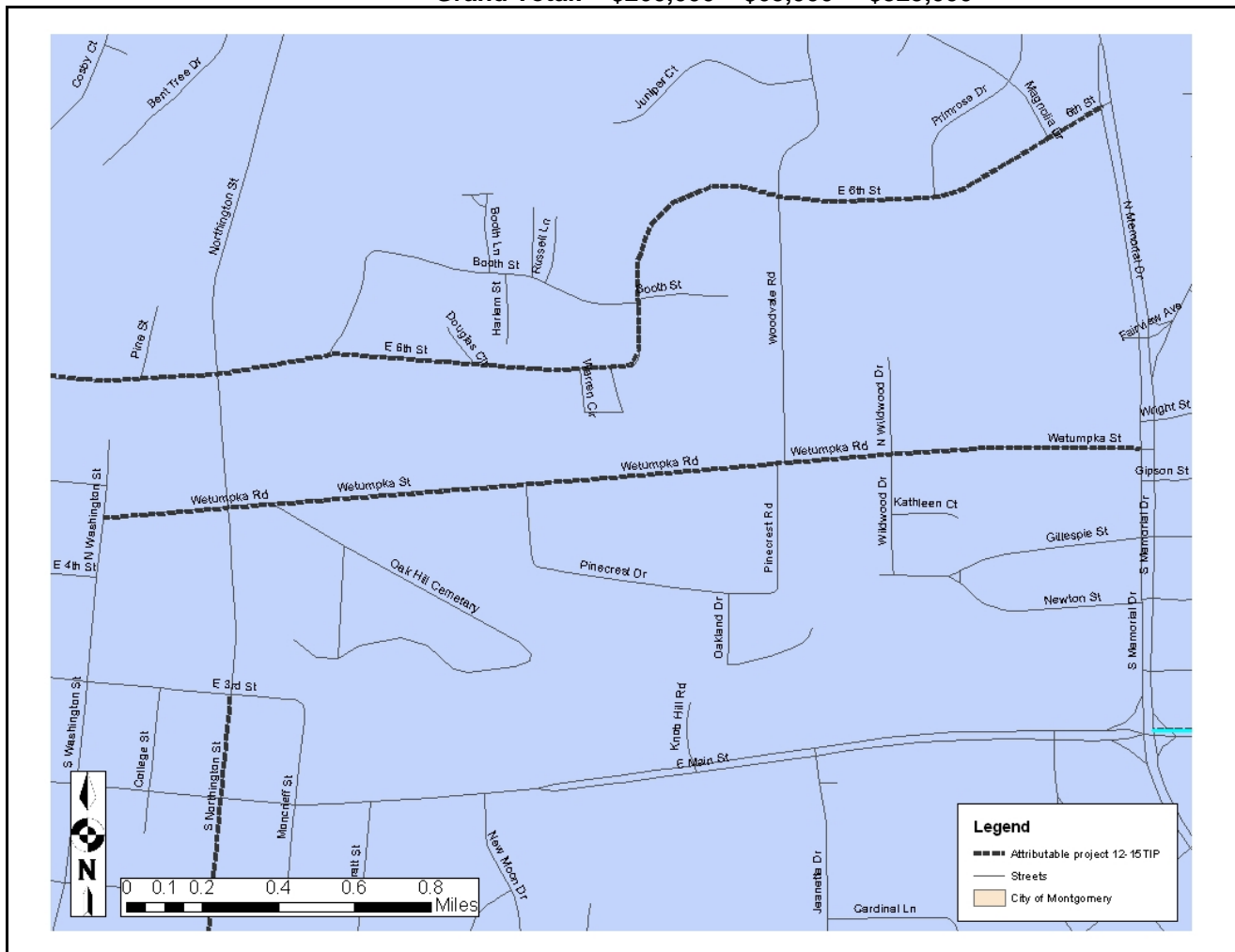
Functional Classification: **Collector**

Location: **CR-2 (Wetumpka St) from North Washington Street to SR-3 (US-31, Memorial Dr.)**

Project Description: **Resurface CR-2 (Wetumpka St) from North Washington Street to SR-3 (US-31, Memorial Dr.)**

Distance: **1.09 miles** Funding Source: **Surface Transportation Program Other Area (STPOA) Funds**

FEDERAL PROJECT NUMBER:	PROJECT SCOPE:	PROJECT START DATE:	FISCAL YEAR	FEDERAL FUNDS:	LOCAL MATCH	TOTAL FUNDS:
STPOA-7806()	PE	10/1/11	FY12	\$30,000	\$ 7,500	\$37,500
STPOA-7806()	CN	9/1/12	FY12	\$230,000	\$57,500	\$287,500
Grand Total:				\$260,000	\$65,000	\$325,000



TIP Project Number: **P-4-AM**

TIP Map ID Number: **P-5-AM**

Sponsor: **City of Prattville**

State Project Code: **100056011**

Functional Classification: **Collector**

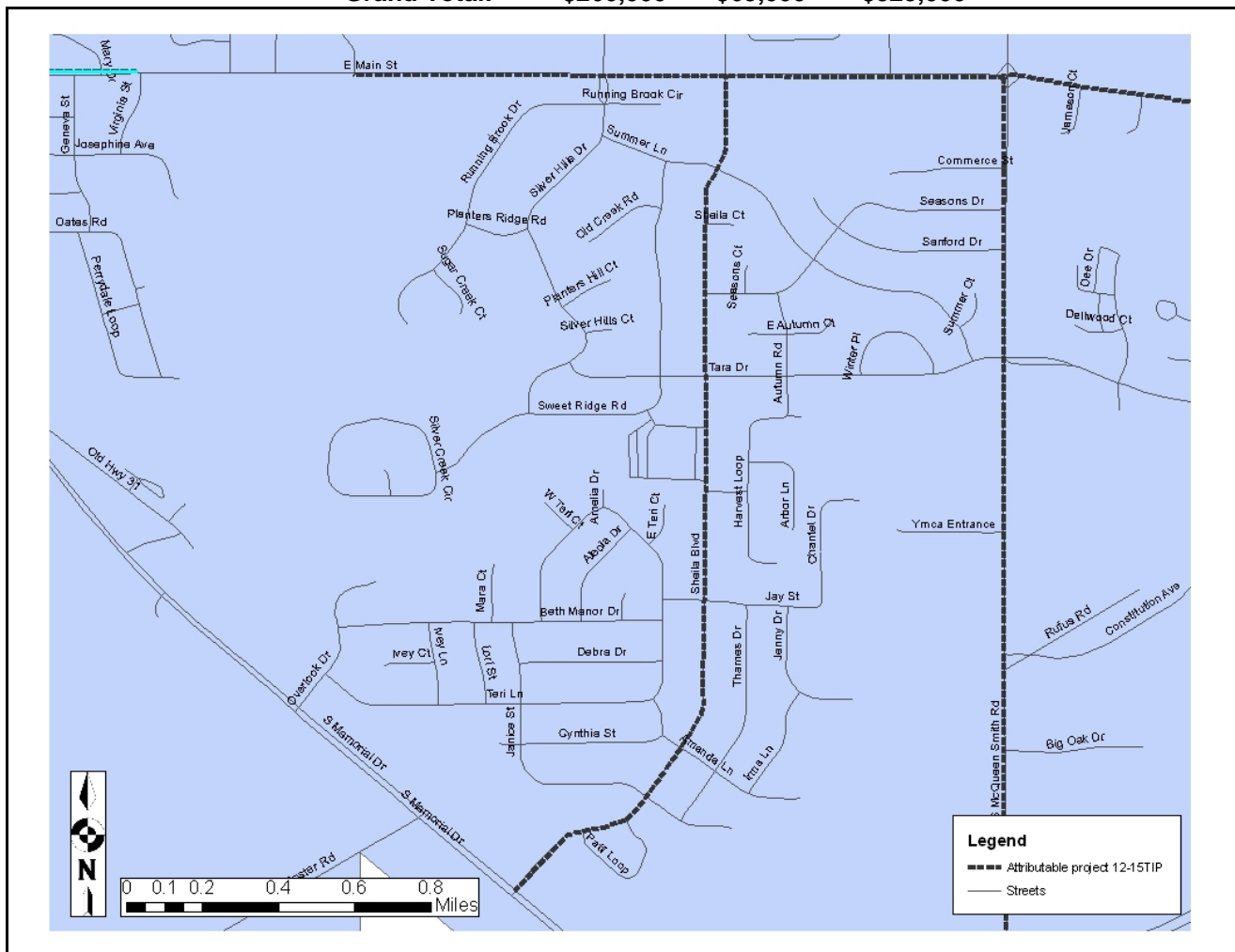
Location: **Sheila Boulevard from to SR-3 (US-31, S Memorial Dr) to CR-2 (East Main Street)**

Project Description: **Resurface Sheila Boulevard from to SR-3 (US-31, S Memorial Dr) to CR-2 (East Main Street)**

Distance: **1.4 miles**
(STPOA) Funds

Funding Source: **Surface Transportation Program Other Area**

FEDERAL PROJECT NUMBER:	PROJECT SCOPE:	PROJECT START DATE:	FISCAL YEAR	FEDERAL FUNDS:	LOCAL MATCH:	TOTAL FUNDS:
STPOA-()	PE	10/1/11	FY12	\$30,000	\$7,500	\$37,500
STPOA-()	CN	9/1/12	FY12	\$230,000	\$57,500	\$287,500
Grand Total:				\$260,000	\$65,000	\$325,000



TIP Project Number: **P-5-AM**

TIP Project Number: **P-6-AM** Sponsor: **City of Prattville**

State Project Code: **100056012**

Functional Classification: **Collector**

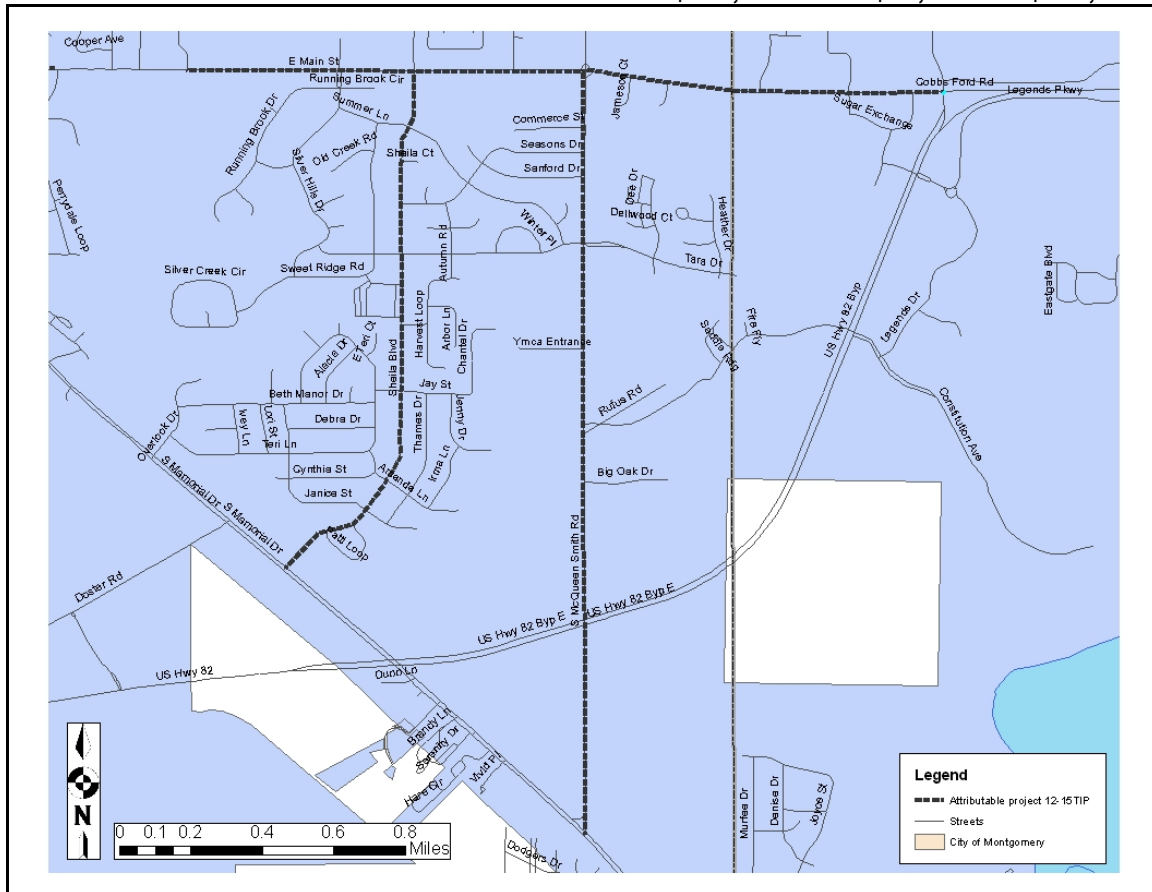
Location: **CR-75 (McQueen Smith Road) from CR-2 (East Main Street) to US-31 (S Memorial Dr)**

Project Description: **Widen and Resurface CR-75 (McQueen Smith Road) from CR-2 (East Main Street) to US-31 (S Memorial Dr)**

Distance: **1.41 miles**

Funding Source: **Surface Transportation Program Other Area (STPOA) Funds**

FEDERAL PROJECT NUMBER:	PROJECT SCOPE:	PROJECT START DATE:	FISCAL YEAR	FEDERAL FUNDS:	LOCAL MATCH:	TOTAL FUNDS:
STPOA-7812()	PE	10/1/11	FY12	\$30,000	\$7,500	\$37,500
STPOA-7812()	CN	9/1/12	FY12	\$230,000	\$57,500	\$287,500
Grand Total:				\$260,000	\$65,000	\$325,000



TIP Project Number: **P-6-AM**

TIP Project Number: **P-7-AM** Sponsor: **City of Prattville**

State Project Code: **100050961**

Functional Classification: **Collector**

Location: **McQueen Smith Road from Cobbs Ford Rd to S. Memorial Dr (US-31)**

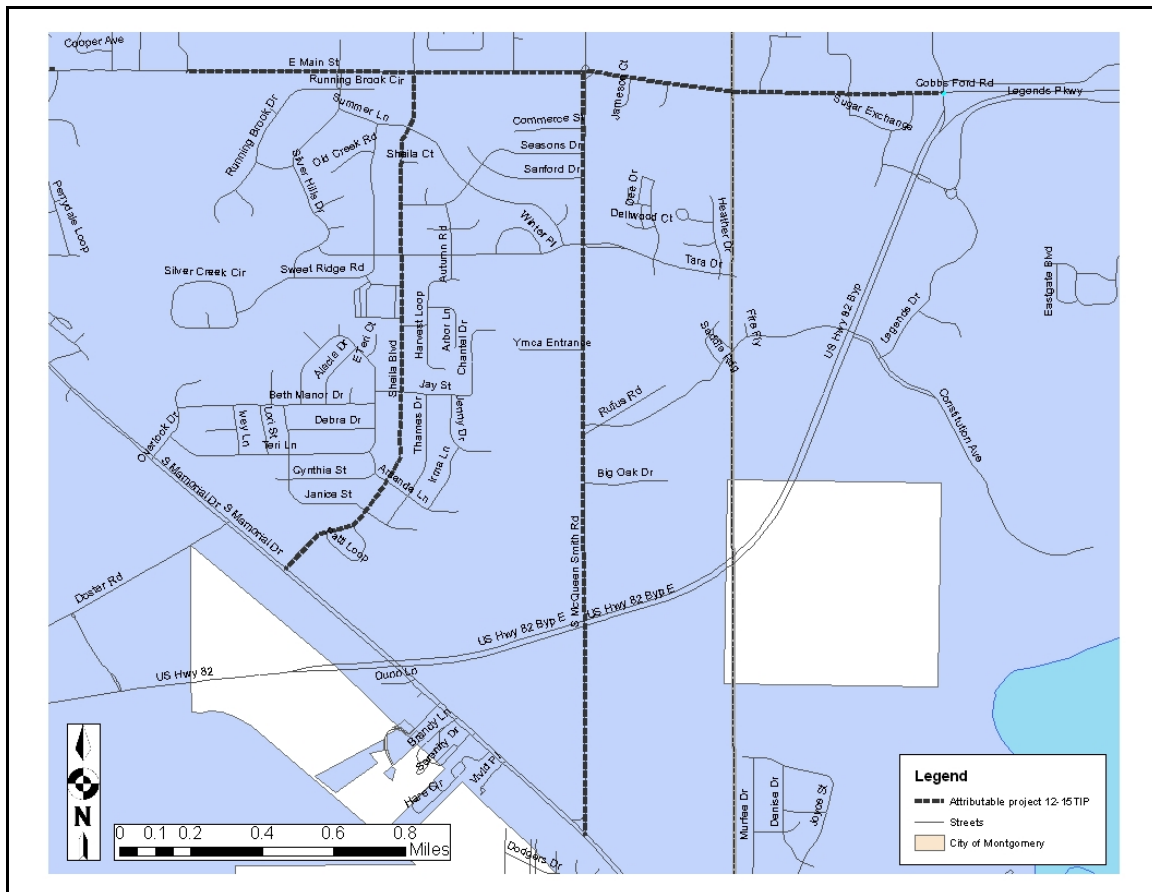
Project Description: **Intersection Improvements , Widen to 5 Lanes and Resurface on McQueen Smith Road from Cobbs Ford Rd to S. Memorial Dr (US-31)**

Distance: **1.41 miles**

Funding Source: **Surface Transportation Program Other Area (STPOA) Funds**

FEDERAL PROJECT NUMBER:	PROJECT SCOPE:	PROJECT START DATE:	FISCAL YEAR	FEDERAL FUNDS:	LOCAL MATCH:	TOTAL FUNDS:
STPOA-7812()	PE	10/1/11	FY12	\$571,051	\$142,762	\$713,813

This project is a cost increase from \$600,000 to \$713,813 to cover increased engineering cost. The total cost increase is \$113,813 with \$91,050 in federal funds and \$220,762 local funds being provided by the City of Prattville.



TIP Project Number: **P-7-AM**

TIP Project Number: **E-3-AM** Sponsor: **Elmore Co. Comm** State Project Code: **1000xxxxx**

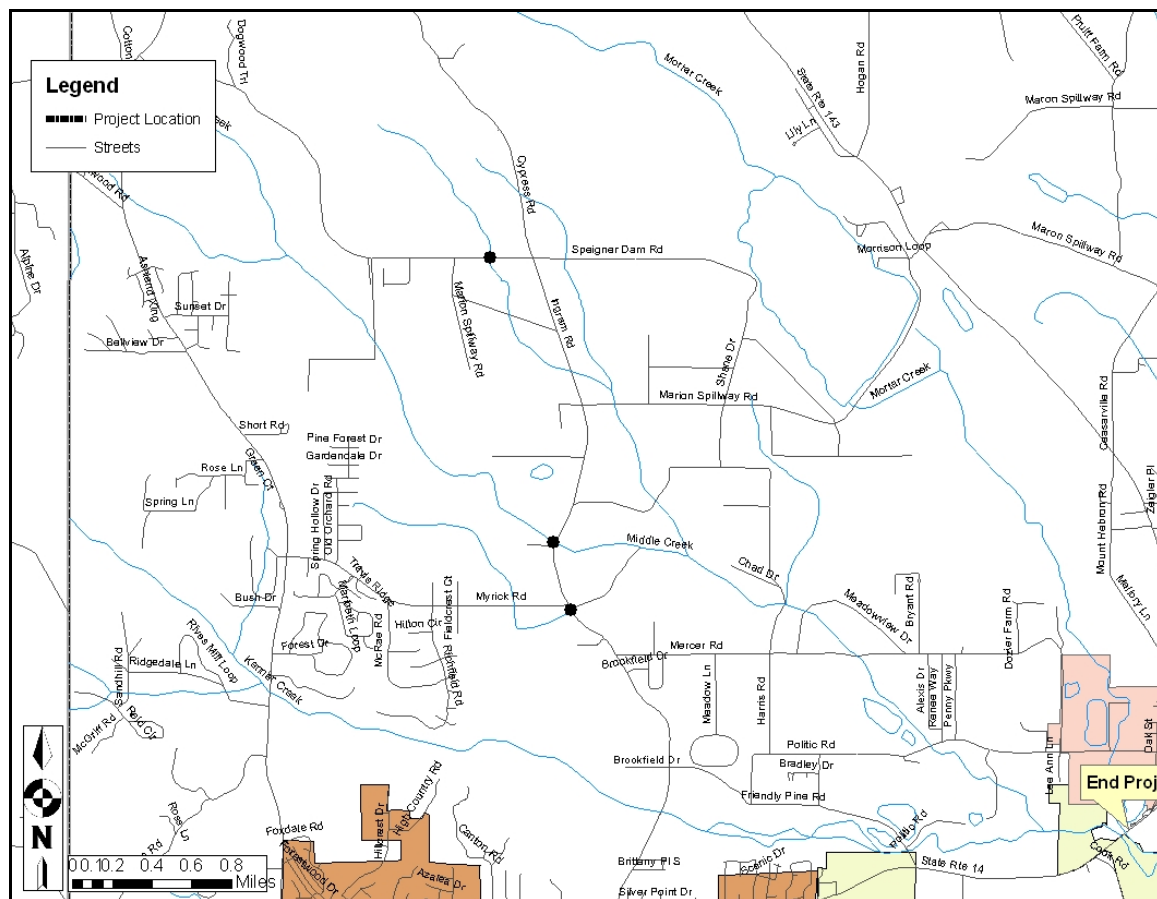
Functional Classification: **Collector**

Location: **Ingram Rd at Middle Creek Spur**

Project Description: **Bridge Replacement (#7619) at Middle Creek Spur**

Distance: **N/A** Funding Source: **Surface Transportation Program Other Area (STPOA) Funds**

FEDERAL PROJECT NUMBER:	PROJECT SCOPE:	PROJECT START DATE:	FISCAL YEAR	FEDERAL FUNDS:	LOCAL MATCH:	TOTAL FUNDS:
STPOA -79140	PE	6/1/13	FY-12	\$ 20,000	\$ 5,000	\$25,000



TIP Project Number: **E-3-AM**

TIP Project Number: **AC-1-AM** Sponsor: **Autauga Co Comm.** State Project Code: **1000xxxxx**

Functional Classification: **Rural Major Collector**

Location: **County Road 40 from County Road 21 to the Elmore County Line**

Project Description: **Resurface and Widen to Safety Standards (24') on County Road 40 from County Road 21 to the Elmore County Line**

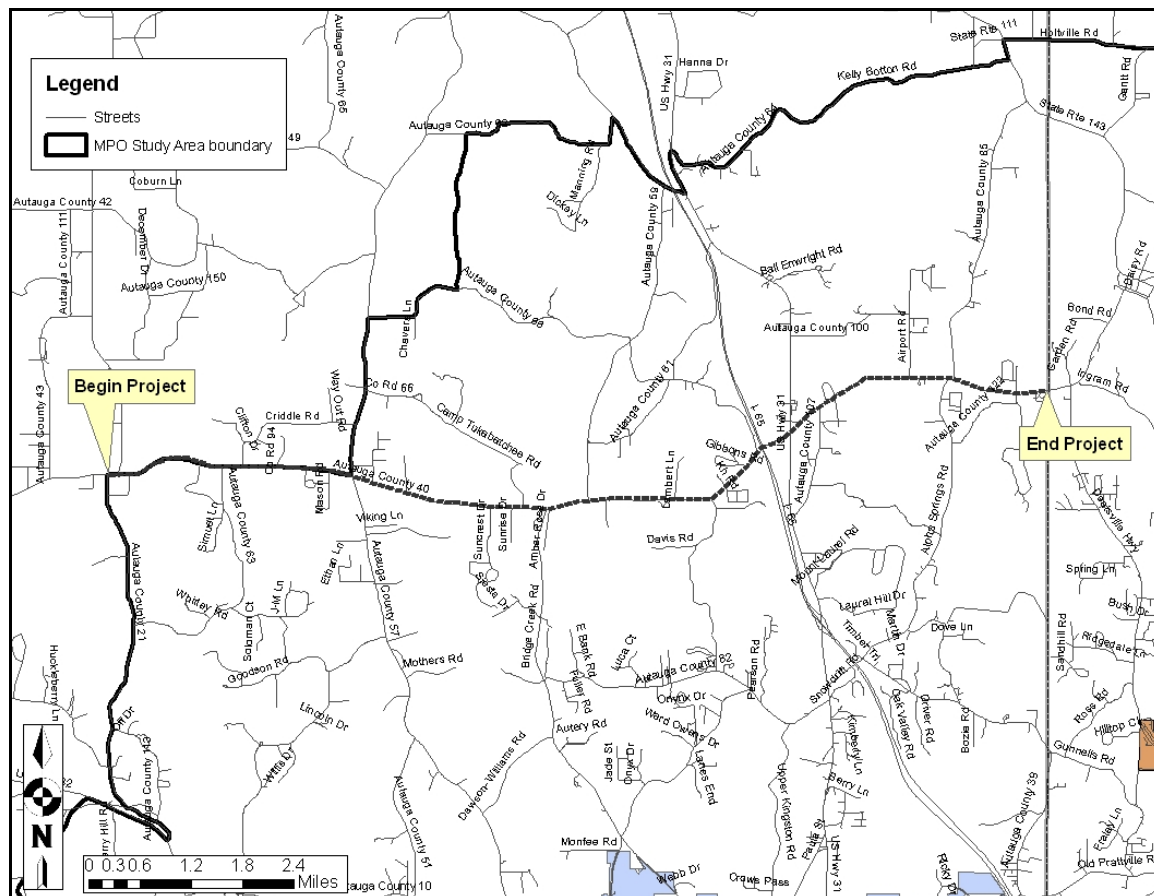
Distance: **11.59 miles**

Funding Source: **Surface Transportation Program**

Non Urban (STPNU) Funds

FEDERAL

PROJECT NUMBER:	PROJECT SCOPE:	PROJECT START DATE:	FISCAL YEAR	FEDERAL FUNDS:	LOCAL MATCH:	TOTAL FUNDS:
STPNU-01160	CN	4/1/12	FY-12	\$1,200,000	\$300,000	\$1,500,000



TIP Project Number: **AC-1-AM**