

**FISCAL YEARS 2008-2011 TRANSPORTATION IMPROVEMENT
PROGRAM (TIP) AMENDMENT PROJECT PROPOSALS**

January 20, 2011 MPO Policy Board Meeting, 11:00 A.M.

January 18, 2011 TCC Advisory Meeting, 10:00 A.M.

January 18, 2011 CAC Advisory Meeting, 2:00 P.M.

Meeting #2 in FY-2011

TIP Project Number: **W-5-AM** Sponsor: **City of Wetumpka** State Project Code: **1000*******

Functional Classification: **Principal Arterial**

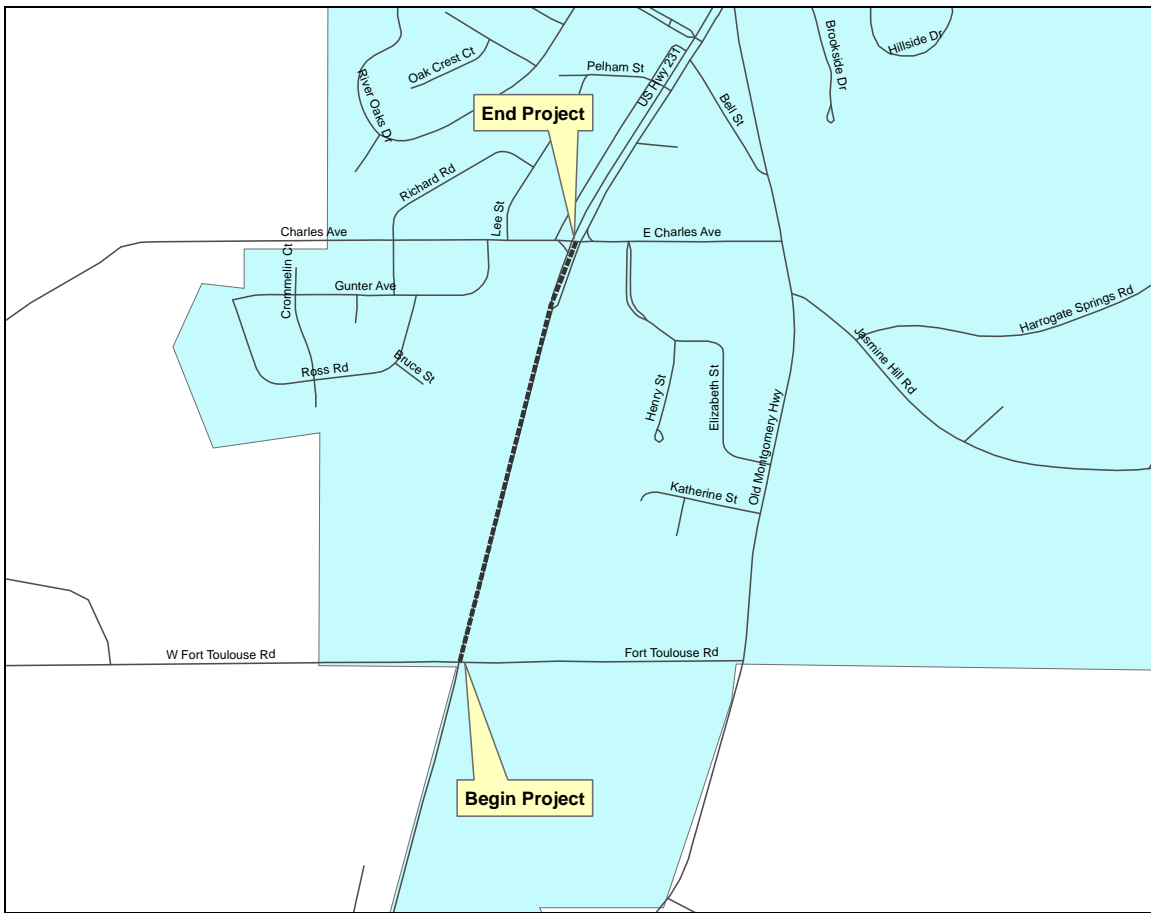
Location: **U.S.- 231 from Fort Toulouse Road to Charles Ave**

Project Description: **Drainage Extensions and Add Sidewalks on U.S. Hwy 231 from Fort Toulouse Road to Charles Ave**

Distance:**0.6 Miles** Funding Source: **Surface Transportation Program Other Area (STPOA) Funds**

FEDERAL PROJECT NUMBER:	PROJECT SCOPE:	PROJECT START DATE:	FISCAL YEAR:	FEDERAL FUNDS:	LOCAL FUNDS:	TOTAL FUNDS:
***** ()	PE	8/1/11	FY-11	\$ 19,563	\$ 4,890	\$ 24,453
***** ()	CN	7/1/11	FY-10	\$252,096	\$ 63,023	\$315,119
Grand Total:				\$271,659	\$ 67,913	\$339,572

This project is proposed to be DELETED



TIP Project Number: **W-5-AM**

TIP Project Number: **W-6-AM** Sponsor: **City of Wetumpka** State Project Code: **1000*******

Functional Classification: **Principal Arterial**

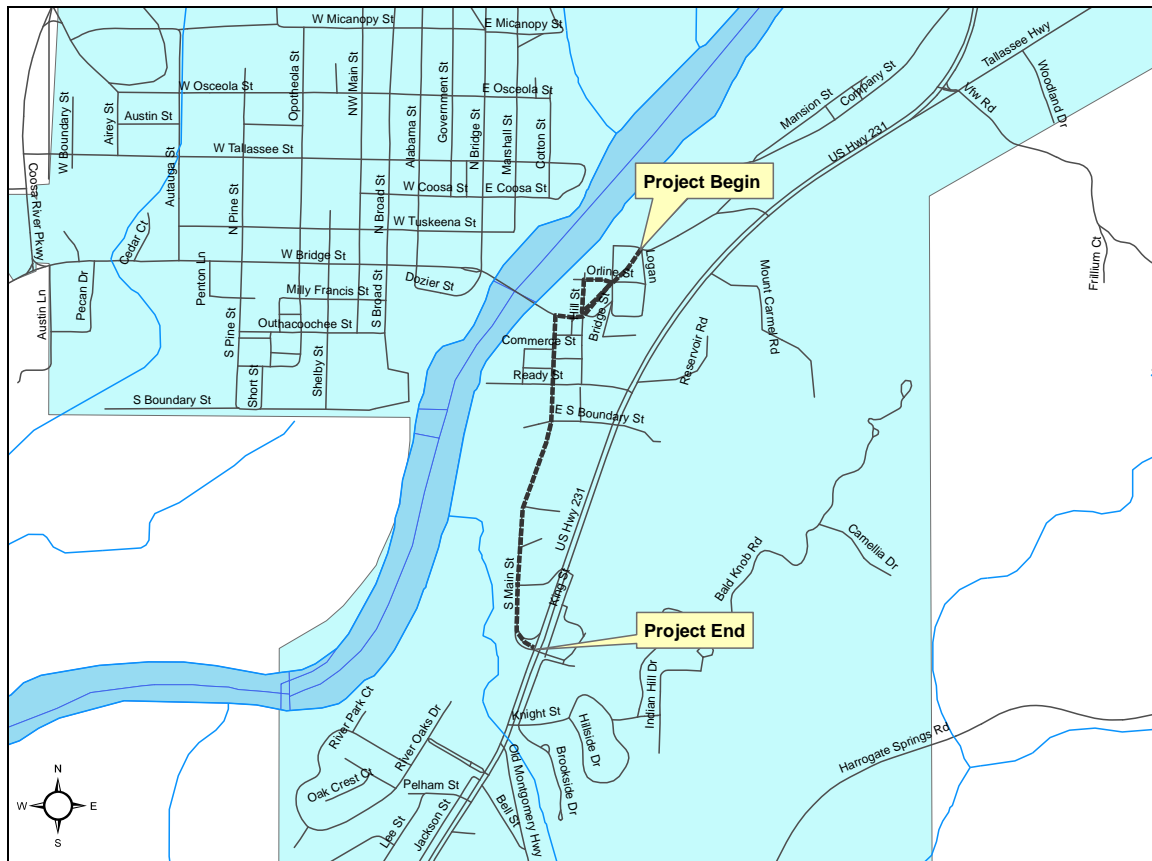
Location: **Company St from Logan St to E. Bridge St and S Main St from E Bridge St to US Hwy 231 (To Include Hill St and Orlene St)**

Project Description: **Resurface and Sidewalk improvements on Company St from Logan St to E. Bridge St and S Main St from E. Bridge St to US-231 (To Include Hill St and Orlene St)**

Distance: **1.12 Miles** Funding Source: **Surface Transportation Program Other Area (STPOA) Funds**

FEDERAL

PROJECT NUMBER:	PROJECT SCOPE:	PROJECT START DATE:	FISCAL YEAR:	FEDERAL FUNDS:	LOCAL FUNDS:	TOTAL FUNDS:
STPOA ()	PE	3/1/11	FY-11	\$ 19,563	\$ 4,890	\$ 24,453
STPOA ()	CN	9/30/11	FY-11	\$252,096	\$ 63,023	\$315,119
Grand Total:				\$271,659	\$ 67,913	\$339,572



TIP Project Number: **W-6-AM**

TIP Project Number: **TE-10-AM** Sponsor: **State of Alabama** State Project Code: **100055795**

Functional Classification: **Collector**

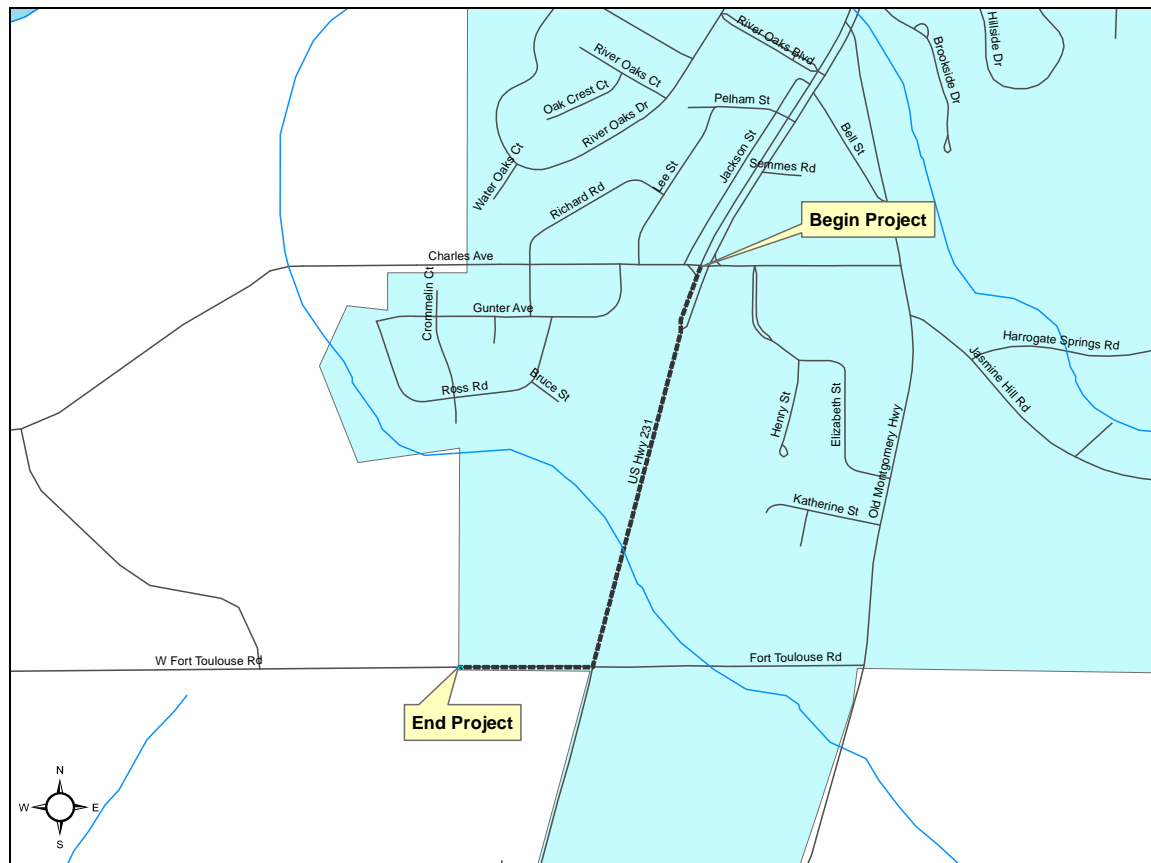
Location: **SR-9 (US-231) on Ft. Toulouse Road (from the Post Office to Elmore County's recently-developed bike trail) in the City of Wetumpka**

Project Description: **Pedestrian Sidewalks along SR-9 (US-231) on Ft. Toulouse Road (from the Post Office to Elmore County's recently-developed bike trail) in the City of Wetumpka**

Distance: NA Funding Source: **Surface Transportation Program Transportation**

Enhancement (STPTE) Funds

FEDERAL PROJECT NUMBER:	PROJECT SCOPE:	PROJECT START DATE:	FISCAL YEAR:	FEDERAL FUNDS:	STATE FUNDS:	TOTAL FUNDS:
STPTE-TE10 (906)	CN	2/15/11	FY-11	\$134,400	\$33,600	\$168,000



TIP Project Number: **TE-10-AM**

TIP Project Number: **TR-8-AM** Sponsor: **Wetumpka Wellness Coalition** State Project Code: **100055965**

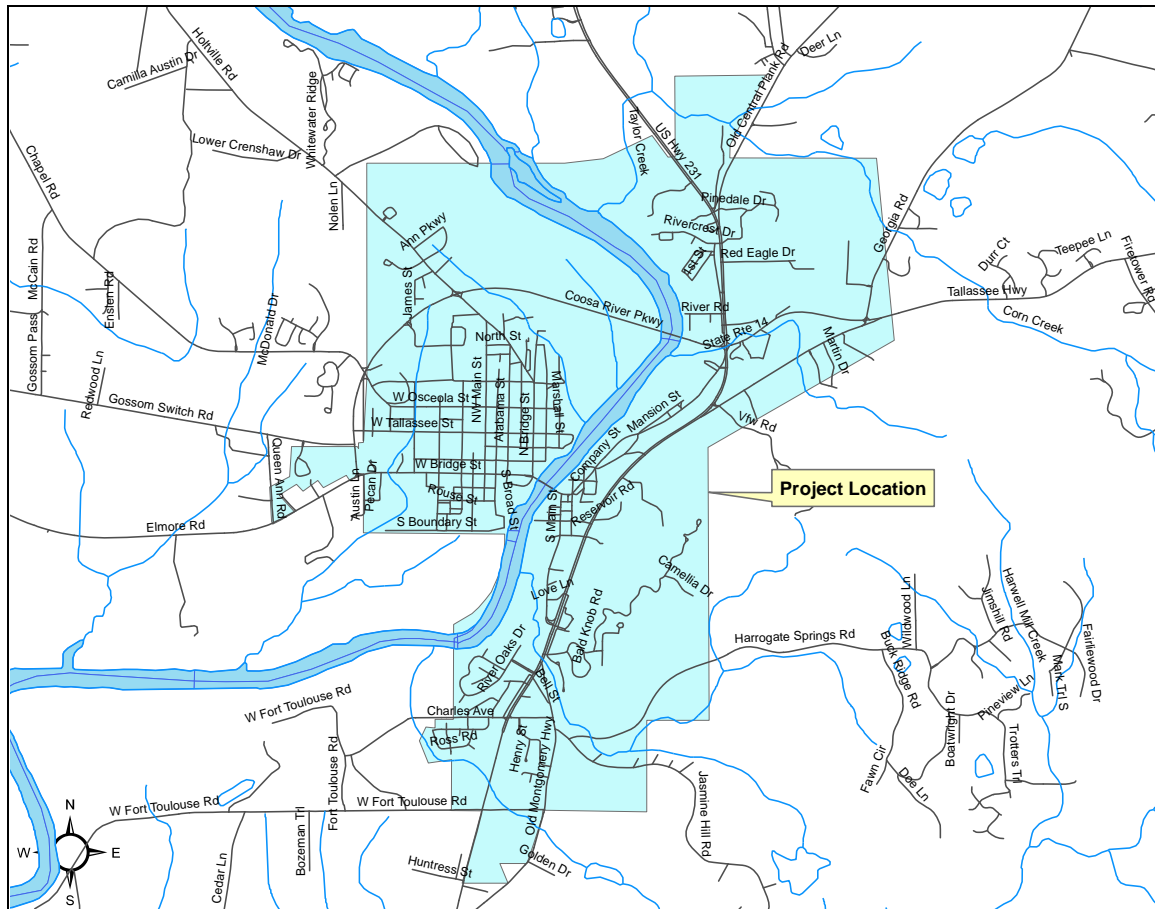
Functional Classification: **N/A**

Location: **City of Wetumpka**

Project Description: **Section 5310 Transit, City of Wetumpka, Capital Vehicle (1MV)**

Distance: **N/A** Funding Source: **Federal Transit Administration Section 5310 Transit Funds**

FEDERAL PROJECT NUMBER:	PROJECT SCOPE:	PROJECT START DATE:	FISCAL YEAR:	FEDERAL FUNDS:	OTHER FUNDS:	TOTAL FUNDS:
UMTAC-5310 ()	TR	1/1/11	FY-11	\$37,670	\$9,417	\$47,087



TIP Project Number: **TR-8-AM**

TIP Project Number: **TR-9-AM** Sponsor: **Montgomery County** State Project Code: **100055982**

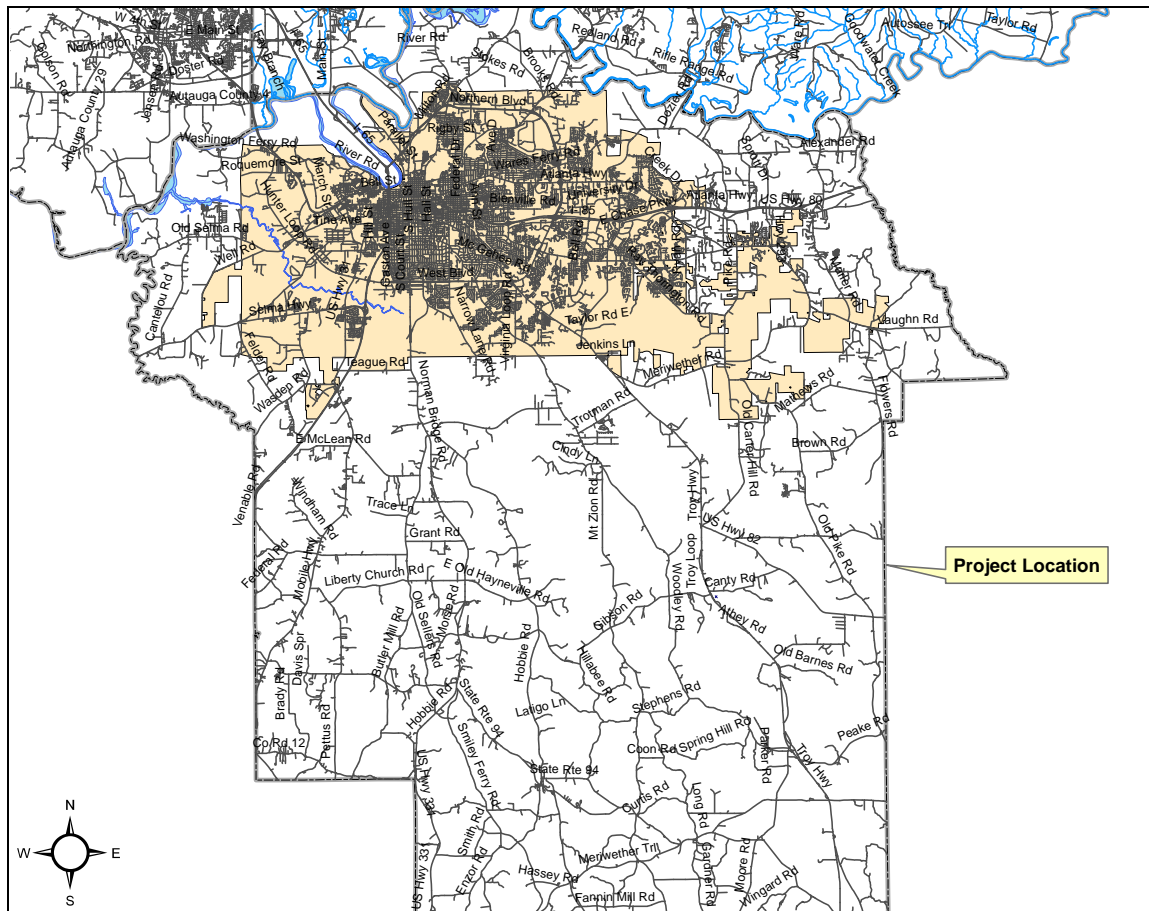
Functional Classification: **N/A**

Location: **Montgomery County Commission**

Project Description: **Section 5310 Transit, Montgomery County Commission, Capital Purchased Transportation**

Distance: **N/A** Funding Source: **Federal Transit Administration Section 5310 Transit Funds**

FEDERAL PROJECT NUMBER:	PROJECT SCOPE:	PROJECT START DATE:	FISCAL YEAR:	FEDERAL FUNDS:	LOCAL FUNDS:	TOTAL FUNDS:
UMTAC-5310 ()	TR	1/11	FY-11	\$30,000	\$7,500	\$37,500



TIP Project Number: **TR-9-AM**

TIP Project Number: **TR-10-AM** Sponsor: **Easter Seals CA** State Project Code: **10005905**

Functional Classification: **N/A**

Location: **Easter Seals of Central Alabama**

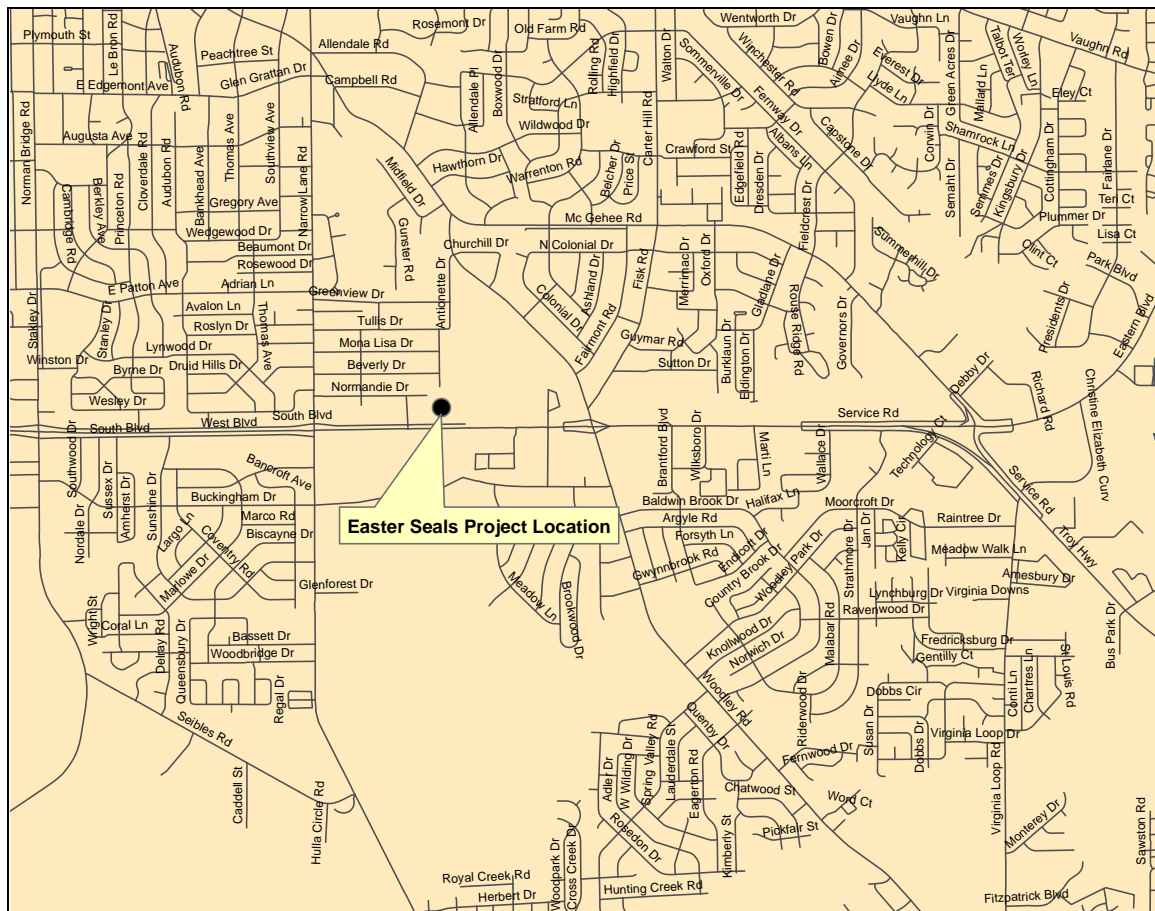
Project Description: **Section 5317 New Freedom Ln, Easter Seals of Central Alabama, FY 2011 (Senior Services)**

Distance: **N/A** Funding Source: **Federal Transit Administration Section 5317 (New Freedom**

Transit) Transit Funds

FEDERAL

PROJECT NUMBER:	PROJECT SCOPE:	PROJECT START DATE:	FISCAL YEAR:	FEDERAL FUNDS:	OTHER FUNDS:	TOTAL FUNDS:
NFIG-5317 ()	TR	1/1/11	FY-11	\$55,520	\$13,880	\$69,400



TIP Project Number: **TR-10-AM**

TIP Project Number: **TR-11-AM** Sponsor: **Easter Seals CA** State Project Code: **10005902**

Functional Classification: **N/A**

Location: **Easter Seals of Central Alabama**

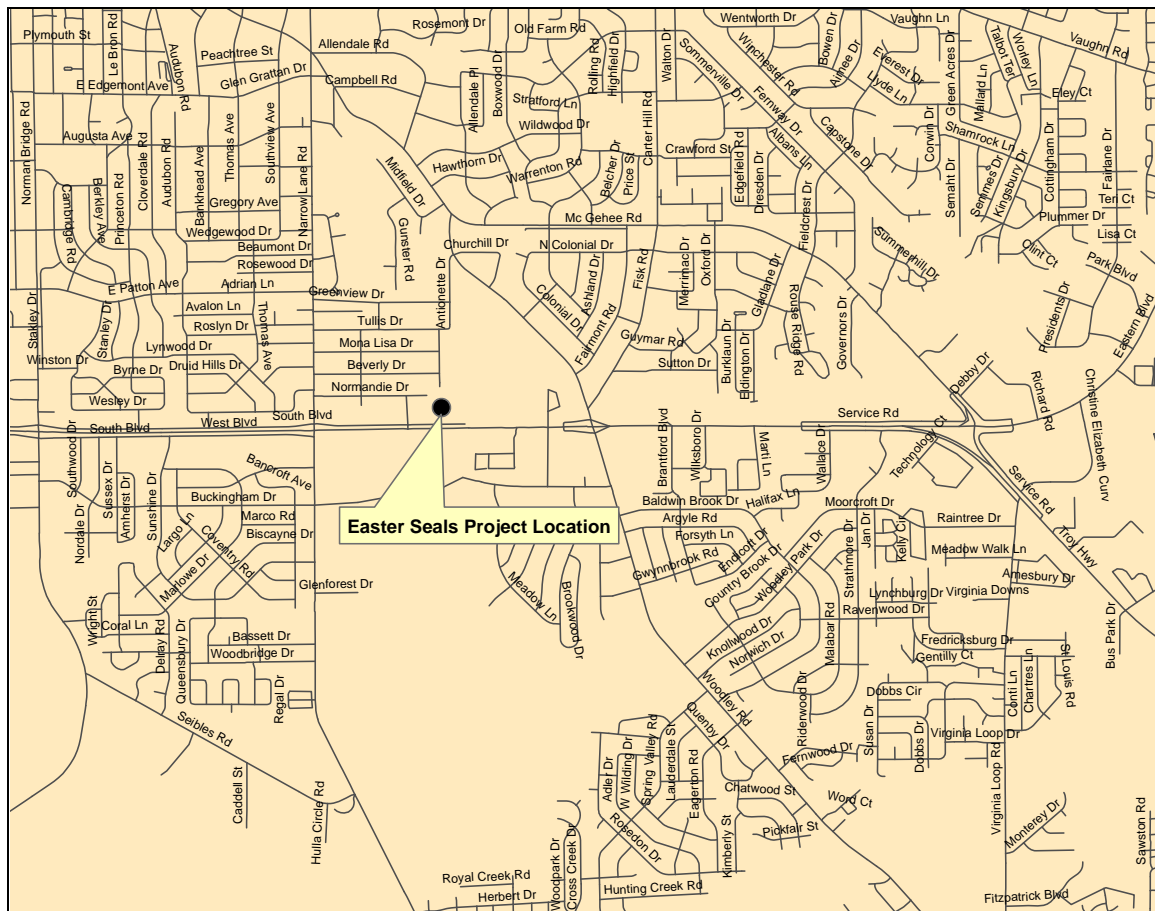
Project Description: **Section 5316 JARC, Easter Seals of Central Alabama, FY 2011 (Senior Services)**

Distance:**N/A** Funding Source: **Federal Transit Administration Section 5317 JARC (Job**

Access and Reverse Commute) Transit Funds

FEDERAL

PROJECT NUMBER:	PROJECT SCOPE:	PROJECT START DATE:	FISCAL YEAR:	FEDERAL FUNDS:	OTHER FUNDS:	TOTAL FUNDS:
JARC-5316 ()	TR	1/1/11	FY-11	\$33,000	\$33,000	\$66,000



TIP Project Number: **TR-11-AM**

TIP Project Number: **M-50-AM** Sponsor: **City of Montgomery** State Project Code: **100046478**

Functional Classification: **Minor Arterial**

Location: **Clay and Herron St (Interchange Exit 172)**

Project Description: **Resurface, Landscape & Convert from One Way to Two Way on Clay and Herron St (Exit 172)**

Distance: **0.75 miles** Funding Source: **Surface Transportation Program Other Area (STPOA) Funds**

FEDERAL

PROJECT NUMBER:	PROJECT SCOPE:	PROJECT START DATE:	FISCAL YEAR:	FEDERAL FUNDS:	LOCAL FUNDS:	TOTAL FUNDS:
STPOA-I065 ()	CN	6/24/11	FY-11	\$812,370	\$203,092	\$1,015,462

This project is proposed to be DELETED



TIP Project Number: **M-50-AM**

TIP Project Number: **M-51-AM** Sponsor: **City of Montgomery** State Project Code: **1000******

Functional Classification: **Minor Arterial**

Location: **Cong. W.L. Dickinson Drive from CSX Railroad to 0.23 miles south of North Blvd**

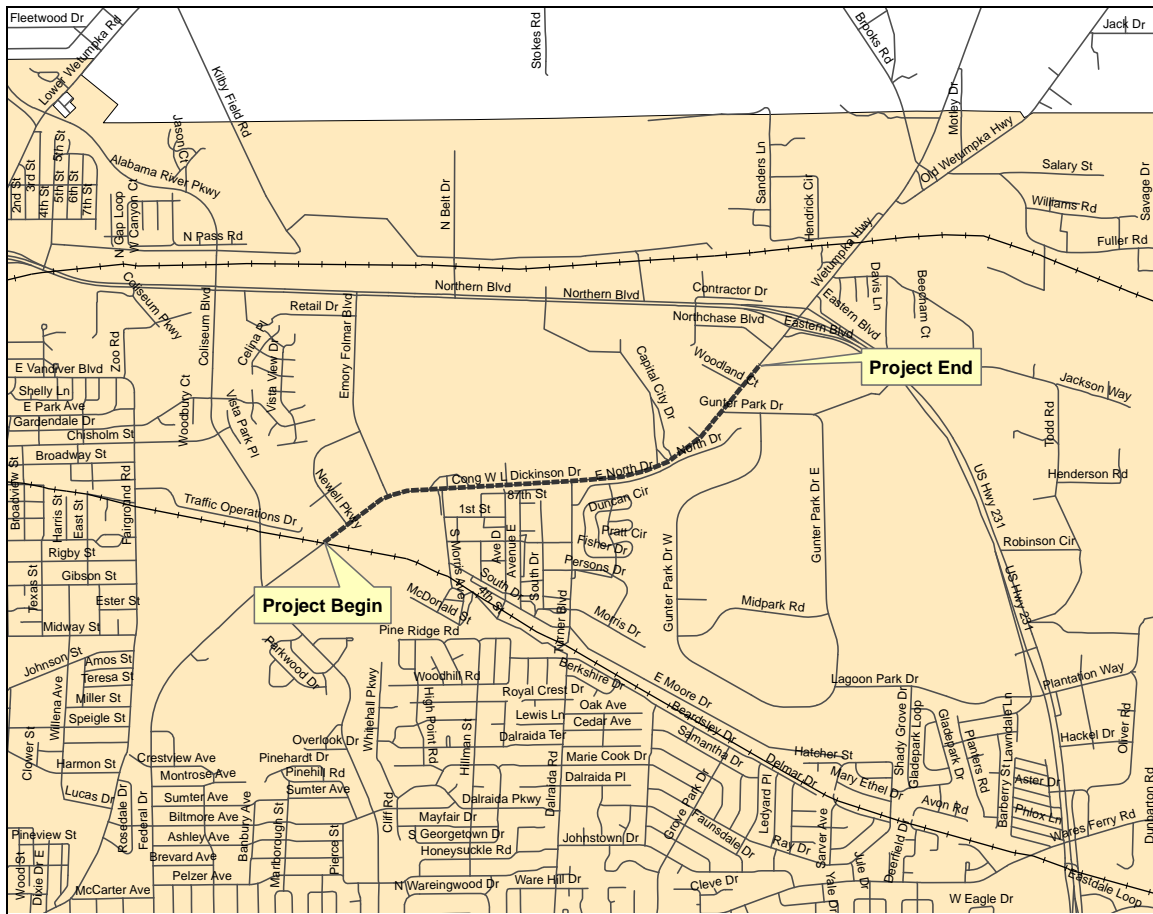
Project Description: **Resurface Cong. W.L. Dickinson Drive from CSX Railroad to 0.23 miles south of North Blvd**

Distance: **1.94 miles** Funding Source: **Surface Transportation Other Area (STPOA)**

Funds

FEDERAL

PROJECT NUMBER:	PROJECT SCOPE:	PROJECT START DATE:	FISCAL YEAR	FEDERAL FUNDS:	LOCAL FUNDS:	TOTAL FUNDS:
STPOA ()	PE	2/15/11	FY-11	\$80,000	\$20,000	\$100,000
STPOA ()	CN	9/30/11	FY-11	\$1,920,000	\$480,000	\$2,400,000
Grand Total:				\$2,000,000	\$500,000	\$2,500,000



TIP Project Number: **M-51-AM**