

**Congestion Management Plan Update**  
Montgomery MPO

---

***PC-Travel Reports for study: Vaughn Rd OP WB Study***

<b><u>Report Name</u></b>	<b><u>Page</u></b>
Study Summary .....	2
Overall Output Statistics .....	3
Detailed Statistics By Run - Travel Times .....	4
Detailed Statistics By Run - Average Speed .....	5
Detailed Statistics By Run - Total Delay .....	6
Detailed Statistics By Run - Time <= 0 MPH .....	7
Detailed Statistics By Run - Time <= 30 MPH .....	8
Detailed Statistics By Run - Time <= 45 MPH .....	9
Speed/Distance Profiles of All Runs .....	10

# Congestion Management Plan Update

Montgomery MPO

Study Name : **Vaughn Rd OP WB Study**

Study Date : **10/30/2013**

Page No. : **2**

## Study Summary

### *Runs Used in This Study*

#### **Node Info**

<b>#</b>	<b>Len</b>	<b>Name</b>
1	0	Belser Blvd
2	1658	Kingman Dr
3	719	St. Martins Dr
4	1475	Bridlebrook Blvd / Lodge
5	941	Lochfield Dr
6	962	Pike Station Rd
7	1688	Old Pike Rd
8	1489	Laurelwood Dr
9	1253	Chantilly Pkwy
10	3170	Timber Creek Dr
11	161	Timberlane Rd
12	1444	Sequoia Ln
13	443	Laurel Springs Pl
14	356	Pecan Tree Pl
15	860	Parks Rd
16	82	Waterview Cove
17	605	Timber Creek Dr /
18	2609	Ryan Rd
19	1845	Briar Ln
20	1643	Tuscany Manor
21	499	Glynnwood Dr
22	1304	Deer Creek Way
23	553	Mossy Oak Dr
24	1502	Wynlakes Pl
25	780	Huntingdon Ridge Ln
26	374	Wynlakes Blvd
27	2647	Leavell Cir
28	506	Leavell Cir
29	817	Ray Thorington Rd
30	826	Parliament Cir / Halycon
31	966	Crossland Loop
32	966	Sturbridge Dr /
33	1346	Halycon Park Dr /
34	2234	Taylor Rd
35	2023	Laurelwood Ln
36	1727	Mill Ridge Dr
37	1277	Watchman Dr
38	1071	Bell Rd

Run Title	Start Date	Start Time	Length	Before/ After	Run Type
Vaughn Rd OP-WB-001 t	10/30/13	14:49	55165	Before	Secondary
Vaughn Rd OP-WB-002 t	10/30/13	15:42	55141	Before	Secondary
Vaughn Rd OP-WB-003 t	11/05/13	10:27	55140	Before	Secondary

39	1126	Old Orchard Ln
40	417	Briar Gate Dr
41	523	Edinburgh Pl / S Boykin
42	1910	Festival Dr
43	1763	Young Meadows Rd
44	1408	Vaughn Lakes Blvd
45	656	Rexford Rd
46	456	Carriage Brook Rd
47	972	Vaughn Plaza Rd
48	742	Service Rd
49	347	East Blvd

Length of Study Route = 55,141 feet

**Notes:**

# Congestion Management Plan Update

## Montgomery MPO

Study Name : **Vaughn Rd OP WB Study**  
 Study Date : **10/30/2013**  
 Page No. : **4**

### Overall Output Statistics

Node #	Length	Node	Travel Time	# of Stops	Avg Speed	Total Delay	Time <= 0 MPH	Time <= 30 MPH	Time <= 45 MPH
1	0	Belser Blvd							
2	1658	Kingman Dr	31.7	0.0	35.7	10.7	0.0	8.7	22.3
3	719	St. Martins Dr	10.0	0.0	49.0	1.0	0.0	0.0	1.3
4	1475	Bridlebrook Blvd / Lodge Dr	20.3	0.0	49.5	1.7	0.0	0.0	3.7
5	941	Lochfield Dr	13.0	0.0	49.4	1.0	0.0	0.0	0.0
6	962	Pike Station Rd	12.7	0.0	51.8	0.7	0.0	0.0	0.0
7	1688	Old Pike Rd	27.0	0.3	42.6	6.0	0.3	4.0	9.7
8	1489	Laurelwood Dr	21.3	0.0	47.6	2.7	0.0	0.3	7.3
9	1253	Chantilly Pkwy	25.0	0.3	34.2	9.0	0.0	8.7	18.3
10	3170	Timber Creek Dr	62.7	0.7	34.5	23.3	2.3	21.7	43.0
11	161	Timberlane Rd	2.3	0.0	47.0	0.0	0.0	0.0	0.0
12	1444	Sequoia Ln	18.7	0.0	52.7	0.7	0.0	0.0	0.0
13	443	Laurel Springs Pl	5.7	0.0	53.3	0.0	0.0	0.0	0.0
14	356	Pecan Tree Pl	4.7	0.0	52.0	0.0	0.0	0.0	0.0
15	860	Parks Rd	11.3	0.0	51.7	0.7	0.0	0.0	1.3
16	82	Waterview Cove	1.0	0.0	55.9	0.0	0.0	0.0	0.0
17	605	Timber Creek Dr / Foxhall Rd	8.3	0.0	49.5	0.7	0.0	0.0	0.0
18	2609	Ryan Rd	34.7	0.0	51.3	2.7	0.0	0.0	3.3
19	1845	Briar Ln	24.3	0.0	51.7	1.3	0.0	0.0	1.0
20	1643	Tuscany Manor	19.7	0.0	57.0	0.0	0.0	0.0	0.0
21	499	Glynnwood Dr	6.7	0.0	51.0	0.0	0.0	0.0	0.0
22	1304	Deer Creek Way	17.0	0.0	52.3	0.0	0.0	0.0	0.0
23	553	Mossy Oak Dr	7.0	0.0	53.9	0.0	0.0	0.0	0.0
24	1502	Wynlakes Pl	18.7	0.0	54.9	0.0	0.0	0.0	0.0
25	780	Huntingdon Ridge Ln	10.3	0.0	51.5	0.0	0.0	0.0	0.0
26	374	Wynlakes Blvd	14.0	0.3	18.2	8.3	3.0	9.0	10.0
27	2647	Leavell Cir	34.7	0.0	52.1	0.0	0.0	1.0	3.0
28	506	Leavell Cir	6.0	0.0	57.5	0.0	0.0	0.0	0.0
29	817	Ray Thorington Rd	10.7	0.0	52.2	0.0	0.0	0.0	0.0
30	826	Parliament Cir / Halycon Blvd	10.3	0.0	54.5	0.0	0.0	0.0	0.0
31	966	Crossland Loop	12.7	0.0	52.0	0.0	0.0	0.0	0.0
32	966	Sturbridge Dr / Peppertree	16.3	0.3	40.3	2.3	0.0	4.0	9.3
33	1346	Halycon Park Dr / Seaton	41.3	0.7	22.2	20.7	7.3	23.3	36.0
34	2234	Taylor Rd	115.0	1.0	13.2	81.0	50.3	84.3	102.7
35	2023	Laurelwood Ln	41.0	0.3	33.6	11.3	4.3	12.7	27.0
36	1727	Mill Ridge Dr	23.0	0.0	51.2	0.0	0.0	0.3	3.3
37	1277	Watchman Dr	17.3	0.0	50.2	0.0	0.0	0.0	2.3
38	1071	Bell Rd	39.7	0.7	18.4	23.7	9.7	24.0	38.0
39	1126	Old Orchard Ln	18.7	0.0	41.1	1.3	0.0	0.0	16.7

40	417	Briar Gate Dr	6.3	0.0	44.9	0.3	0.0	0.0	2.3
41	523	Edinburgh Pl / S Boykin Pl	7.3	0.0	48.6	0.0	0.0	0.0	1.3
42	1910	Festival Dr	31.7	0.3	41.1	4.7	0.3	6.3	13.3
43	1763	Young Meadows Rd	31.0	0.3	38.8	5.3	1.7	7.0	14.3
44	1408	Vaughn Lakes Blvd	26.7	0.3	36.0	7.3	1.0	9.3	18.7
45	656	Rexford Rd	10.3	0.0	43.3	0.3	0.0	0.0	6.3
46	456	Carriage Brook Rd	18.0	0.3	17.3	10.0	3.7	12.7	18.0
47	972	Vaughn Plaza Rd	23.0	0.3	28.8	6.3	1.3	8.3	23.0
48	742	Service Rd	14.3	0.0	35.3	1.7	0.0	2.0	14.3
49	347	East Blvd	65.7	1.0	3.6	59.3	35.0	65.3	65.3
<b>Total</b>	<b>55,141</b>		<b>1049.0</b>	<b>7.3</b>	<b>35.8</b>	<b>306.0</b>	<b>120.3</b>	<b>313.0</b>	<b>536.7</b>

Stats based on 3 BEFORE runs.

Stops based on a Stop Speed of 5 MPH.

# Congestion Management Plan Update

## Montgomery MPO

Study Name : **Vaughn Rd OP WB Study**  
 Study Date : **10/30/2013**  
 Page No. : **6**

### Detailed Statistics By Run

#### Travel Time (sec) by Section

*Vaughn Rd OP-WB-001 t*  
*Vaughn Rd OP-WB-002 t*  
*Vaughn Rd OP-WB-003 t*

Node #	Length	Node Name	Run #1	Run #2	Run #3
1	0	Belser Blvd			
2	1658	Kingman Dr	34	31	30
3	719	St. Martins Dr	11	10	9
4	1475	Bridlebrook Blvd / Lodge Dr	22	20	19
5	941	Lochfield Dr	14	12	13
6	962	Pike Station Rd	13	12	13
7	1688	Old Pike Rd	33	22	26
8	1489	Laurelwood Dr	23	18	23
9	1253	Chantilly Pkwy	38	17	20
10	3170	Timber Creek Dr	66	62	60
11	161	Timberlane Rd	2	2	3
12	1444	Sequoia Ln	19	17	20
13	443	Laurel Springs Pl	6	5	6
14	356	Pecan Tree Pl	5	4	5
15	860	Parks Rd	12	10	12
16	82	Waterview Cove	1	1	1
17	605	Timber Creek Dr / Foxhall Rd	9	7	9
18	2609	Ryan Rd	38	31	35
19	1845	Briar Ln	26	21	26
20	1643	Tuscany Manor	20	18	21
21	499	Glynnwood Dr	7	6	7
22	1304	Deer Creek Way	17	16	18
23	553	Mossy Oak Dr	7	7	7
24	1502	Wynlakes Pl	18	18	20
25	780	Huntingdon Ridge Ln	11	10	10
26	374	Wynlakes Blvd	5	31	6
27	2647	Leavell Cir	32	37	35
28	506	Leavell Cir	6	6	6
29	817	Ray Thorington Rd	10	11	11
30	826	Parliament Cir / Halycon Blvd	10	11	10
31	966	Crossland Loop	12	13	13
32	966	Sturbridge Dr / Peppertree Ln	22	15	12
33	1346	Halycon Park Dr / Seaton Blvd	23	53	48
34	2234	Taylor Rd	206	104	35
35	2023	Laurelwood Ln	30	65	28
36	1727	Mill Ridge Dr	21	26	22
37	1277	Watchman Dr	16	19	17
38	1071	Bell Rd	52	20	47
39	1126	Old Orchard Ln	18	18	20
40	417	Briar Gate Dr	6	7	6
41	523	Edinburgh Pl / S Boykin Pl	7	8	7
42	1910	Festival Dr	25	43	27
43	1763	Young Meadows Rd	41	29	23
44	1408	Vaughn Lakes Blvd	23	42	15
45	656	Rexford Rd	10	12	9
46	456	Carriage Brook Rd	32	8	14
47	972	Vaughn Plaza Rd	18	16	35
48	742	Service Rd	12	15	16
49	347	East Blvd	25	104	68
Totals	55141		1,114	1,090	943

# Congestion Management Plan Update

## Montgomery MPO

Study Name : Vaughn Rd OP WB Study  
 Study Date : 10/30/2013  
 Page No. : 7

### Detailed Statistics By Run

#### Average Speed (MPH) by Section

*Vaughn Rd OP-WB-001 t*  
*Vaughn Rd OP-WB-002 t*  
*Vaughn Rd OP-WB-003 t*

Node #	Length	Node Name	Run #1	Run #2	Run #3
1	0	Belser Blvd			
2	1658	Kingman Dr	33.8	36.5	38.4
3	719	St. Martins Dr	45.5	48.9	55.6
4	1475	Bridlebrook Blvd / Lodge Dr	45.4	50.2	52.5
5	941	Lochfield Dr	47.2	53.4	50.8
6	962	Pike Station Rd	47.9	54.8	48.5
7	1688	Old Pike Rd	35.2	52.3	44.4
8	1489	Laurelwood Dr	44.0	56.4	44.9
9	1253	Chantilly Pkwy	22.2	50.1	41.4
10	3170	Timber Creek Dr	33.2	34.9	36.0
11	161	Timberlane Rd	48.0	55.0	46.0
12	1444	Sequoia Ln	51.3	58.0	49.5
13	443	Laurel Springs Pl	51.5	60.6	50.0
14	356	Pecan Tree Pl	47.4	61.0	48.0
15	860	Parks Rd	48.6	58.6	46.7
16	82	Waterview Cove	46.0	56.0	47.0
17	605	Timber Creek Dr / Foxhall Rd	47.4	59.0	48.7
18	2609	Ryan Rd	46.5	57.4	49.9
19	1845	Briar Ln	49.0	59.9	50.2
20	1643	Tuscany Manor	54.6	62.2	51.5
21	499	Glynnwood Dr	52.9	56.8	49.7
22	1304	Deer Creek Way	51.5	55.6	49.7
23	553	Mossy Oak Dr	54.1	53.7	49.7
24	1502	Wynlakes Pl	55.6	56.9	52.8
25	780	Huntingdon Ridge Ln	51.6	53.1	50.4
26	374	Wynlakes Blvd	50.2	8.3	46.7
27	2647	Leavell Cir	56.2	48.9	51.8
28	506	Leavell Cir	57.3	57.7	52.7
29	817	Ray Thorington Rd	55.7	50.5	52.4
30	826	Parliament Cir / Halycon Blvd	56.0	51.3	53.5
31	966	Crossland Loop	56.6	50.5	52.3
32	966	Sturbridge Dr / Peppertree Ln	28.7	43.8	52.4
33	1346	Halycon Park Dr / Seaton Blvd	39.4	17.4	19.2
34	2234	Taylor Rd	7.6	14.7	43.3
35	2023	Laurelwood Ln	46.1	21.2	49.5
36	1727	Mill Ridge Dr	56.8	45.3	53.7
37	1277	Watchman Dr	53.6	45.8	51.4
38	1071	Bell Rd	13.7	36.5	15.3
39	1126	Old Orchard Ln	42.9	42.7	40.0
40	417	Briar Gate Dr	50.3	40.6	46.2
41	523	Edinburgh Pl / S Boykin Pl	52.4	44.6	48.9
42	1910	Festival Dr	51.4	30.3	47.6
43	1763	Young Meadows Rd	28.8	41.6	54.4
44	1408	Vaughn Lakes Blvd	42.2	22.9	60.8
45	656	Rexford Rd	44.1	37.3	50.7
46	456	Carriage Brook Rd	9.8	38.9	22.6
47	972	Vaughn Plaza Rd	37.9	41.5	18.7
48	742	Service Rd	41.5	33.7	32.3
49	347	East Blvd	9.5	2.4	3.3
<b>Totals</b>	<b>55141</b>		<b>33.8</b>	<b>34.5</b>	<b>39.9</b>

# Congestion Management Plan Update

## Montgomery MPO

Study Name : **Vaughn Rd OP WB Study**  
 Study Date : **10/30/2013**  
 Page No. : **8**

### Detailed Statistics By Run

#### Total Delay (sec) by Section

*Vaughn Rd OP-WB-001 t*  
*Vaughn Rd OP-WB-002 t*  
*Vaughn Rd OP-WB-003 t*

Node #	Length	Node Name	Run #1	Run #2	Run #3
1	0	Belser Blvd			
2	1658	Kingman Dr	13	10	9
3	719	St. Martins Dr	2	1	0
4	1475	Bridlebrook Blvd / Lodge Dr	3	2	0
5	941	Lochfield Dr	2	0	1
6	962	Pike Station Rd	1	0	1
7	1688	Old Pike Rd	12	1	5
8	1489	Laurelwood Dr	4	0	4
9	1253	Chantilly Pkwy	22	1	4
10	3170	Timber Creek Dr	26	23	21
11	161	Timberlane Rd	0	0	0
12	1444	Sequoia Ln	1	0	1
13	443	Laurel Springs Pl	0	0	0
14	356	Pecan Tree Pl	0	0	0
15	860	Parks Rd	1	0	1
16	82	Waterview Cove	0	0	0
17	605	Timber Creek Dr / Foxhall Rd	1	0	1
18	2609	Ryan Rd	5	0	3
19	1845	Briar Ln	2	0	2
20	1643	Tuscany Manor	0	0	0
21	499	Glynnwood Dr	0	0	0
22	1304	Deer Creek Way	0	0	0
23	553	Mossy Oak Dr	0	0	0
24	1502	Wynlakes Pl	0	0	0
25	780	Huntingdon Ridge Ln	0	0	0
26	374	Wynlakes Blvd	0	25	0
27	2647	Leavell Cir	0	0	0
28	506	Leavell Cir	0	0	0
29	817	Ray Thorington Rd	0	0	0
30	826	Parliament Cir / Halycon Blvd	0	0	0
31	966	Crossland Loop	0	0	0
32	966	Sturbridge Dr / Peppertree Ln	7	0	0
33	1346	Halycon Park Dr / Seaton Blvd	2	33	27
34	2234	Taylor Rd	172	70	1
35	2023	Laurelwood Ln	0	34	0
36	1727	Mill Ridge Dr	0	0	0
37	1277	Watchman Dr	0	0	0
38	1071	Bell Rd	36	4	31
39	1126	Old Orchard Ln	1	1	2
40	417	Briar Gate Dr	0	1	0
41	523	Edinburgh Pl / S Boykin Pl	0	0	0
42	1910	Festival Dr	0	14	0
43	1763	Young Meadows Rd	14	2	0
44	1408	Vaughn Lakes Blvd	1	21	0
45	656	Rexford Rd	0	1	0
46	456	Carriage Brook Rd	24	0	6
47	972	Vaughn Plaza Rd	1	0	18
48	742	Service Rd	0	2	3
49	347	East Blvd	19	98	61
Totals	55141		372	344	202



# Congestion Management Plan Update

## Montgomery MPO

Study Name : **Vaughn Rd OP WB Study**  
 Study Date : **10/30/2013**  
 Page No. : **9**

### Detailed Statistics By Run

#### Time <= 0 MPH by Section

*Vaughn Rd OP-WB-001 t*  
*Vaughn Rd OP-WB-002 t*  
*Vaughn Rd OP-WB-003 t*

Node #	Length	Node Name	Run #1	Run #2	Run #3
1	0	Belser Blvd			
2	1658	Kingman Dr	0	0	0
3	719	St. Martins Dr	0	0	0
4	1475	Bridlebrook Blvd / Lodge Dr	0	0	0
5	941	Lochfield Dr	0	0	0
6	962	Pike Station Rd	0	0	0
7	1688	Old Pike Rd	1	0	0
8	1489	Laurelwood Dr	0	0	0
9	1253	Chantilly Pkwy	0	0	0
10	3170	Timber Creek Dr	0	5	2
11	161	Timberlane Rd	0	0	0
12	1444	Sequoia Ln	0	0	0
13	443	Laurel Springs Pl	0	0	0
14	356	Pecan Tree Pl	0	0	0
15	860	Parks Rd	0	0	0
16	82	Waterview Cove	0	0	0
17	605	Timber Creek Dr / Foxhall Rd	0	0	0
18	2609	Ryan Rd	0	0	0
19	1845	Briar Ln	0	0	0
20	1643	Tuscany Manor	0	0	0
21	499	Glynnwood Dr	0	0	0
22	1304	Deer Creek Way	0	0	0
23	553	Mossy Oak Dr	0	0	0
24	1502	Wynlakes Pl	0	0	0
25	780	Huntingdon Ridge Ln	0	0	0
26	374	Wynlakes Blvd	0	9	0
27	2647	Leavell Cir	0	0	0
28	506	Leavell Cir	0	0	0
29	817	Ray Thorington Rd	0	0	0
30	826	Parliament Cir / Halycon Blvd	0	0	0
31	966	Crossland Loop	0	0	0
32	966	Sturbridge Dr / Peppertree Ln	0	0	0
33	1346	Halycon Park Dr / Seaton Blvd	0	14	8
34	2234	Taylor Rd	114	37	0
35	2023	Laurelwood Ln	0	13	0
36	1727	Mill Ridge Dr	0	0	0
37	1277	Watchman Dr	0	0	0
38	1071	Bell Rd	20	0	9
39	1126	Old Orchard Ln	0	0	0
40	417	Briar Gate Dr	0	0	0
41	523	Edinburgh Pl / S Boykin Pl	0	0	0
42	1910	Festival Dr	0	1	0
43	1763	Young Meadows Rd	5	0	0
44	1408	Vaughn Lakes Blvd	0	3	0
45	656	Rexford Rd	0	0	0
46	456	Carriage Brook Rd	11	0	0
47	972	Vaughn Plaza Rd	0	0	4
48	742	Service Rd	0	0	0
49	347	East Blvd	6	65	34
<b>Totals</b>	<b>55141</b>		<b>157</b>	<b>147</b>	<b>57</b>

# Congestion Management Plan Update

## Montgomery MPO

Study Name : **Vaughn Rd OP WB Study**  
 Study Date : **10/30/2013**  
 Page No. : **10**

### Detailed Statistics By Run

#### Time <= 30 MPH by Section

*Vaughn Rd OP-WB-001 t*  
*Vaughn Rd OP-WB-002 t*  
*Vaughn Rd OP-WB-003 t*

Node #	Length	Node Name	Run #1	Run #2	Run #3
1	0	Belser Blvd			
2	1658	Kingman Dr	10	8	8
3	719	St. Martins Dr	0	0	0
4	1475	Bridlebrook Blvd / Lodge Dr	0	0	0
5	941	Lochfield Dr	0	0	0
6	962	Pike Station Rd	0	0	0
7	1688	Old Pike Rd	12	0	0
8	1489	Laurelwood Dr	1	0	0
9	1253	Chantilly Pkwy	23	1	2
10	3170	Timber Creek Dr	28	23	14
11	161	Timberlane Rd	0	0	0
12	1444	Sequoia Ln	0	0	0
13	443	Laurel Springs Pl	0	0	0
14	356	Pecan Tree Pl	0	0	0
15	860	Parks Rd	0	0	0
16	82	Waterview Cove	0	0	0
17	605	Timber Creek Dr / Foxhall Rd	0	0	0
18	2609	Ryan Rd	0	0	0
19	1845	Briar Ln	0	0	0
20	1643	Tuscany Manor	0	0	0
21	499	Glynnwood Dr	0	0	0
22	1304	Deer Creek Way	0	0	0
23	553	Mossy Oak Dr	0	0	0
24	1502	Wynlakes Pl	0	0	0
25	780	Huntingdon Ridge Ln	0	0	0
26	374	Wynlakes Blvd	0	27	0
27	2647	Leavell Cir	0	3	0
28	506	Leavell Cir	0	0	0
29	817	Ray Thorington Rd	0	0	0
30	826	Parliament Cir / Halycon Blvd	0	0	0
31	966	Crossland Loop	0	0	0
32	966	Sturbridge Dr / Peppertree Ln	12	0	0
33	1346	Halycon Park Dr / Seaton Blvd	2	36	32
34	2234	Taylor Rd	177	74	2
35	2023	Laurelwood Ln	0	38	0
36	1727	Mill Ridge Dr	0	1	0
37	1277	Watchman Dr	0	0	0
38	1071	Bell Rd	39	0	33
39	1126	Old Orchard Ln	0	0	0
40	417	Briar Gate Dr	0	0	0
41	523	Edinburgh Pl / S Boykin Pl	0	0	0
42	1910	Festival Dr	0	19	0
43	1763	Young Meadows Rd	20	1	0
44	1408	Vaughn Lakes Blvd	1	27	0
45	656	Rexford Rd	0	0	0
46	456	Carriage Brook Rd	28	0	10
47	972	Vaughn Plaza Rd	0	0	25
48	742	Service Rd	0	3	3
49	347	East Blvd	25	104	67
Totals	55141		378	365	196

# Congestion Management Plan Update

## Montgomery MPO

Study Name : **Vaughn Rd OP WB Study**  
 Study Date : **10/30/2013**  
 Page No. : **11**

### Detailed Statistics By Run

#### Time <= 45 MPH by Section

*Vaughn Rd OP-WB-001 t*  
*Vaughn Rd OP-WB-002 t*  
*Vaughn Rd OP-WB-003 t*

Node #	Length	Node Name	Run #1	Run #2	Run #3
1	0	Belser Blvd			
2	1658	Kingman Dr	32	20	15
3	719	St. Martins Dr	4	0	0
4	1475	Bridlebrook Blvd / Lodge Dr	11	0	0
5	941	Lochfield Dr	0	0	0
6	962	Pike Station Rd	0	0	0
7	1688	Old Pike Rd	16	0	13
8	1489	Laurelwood Dr	10	0	12
9	1253	Chantilly Pkwy	38	5	12
10	3170	Timber Creek Dr	55	32	42
11	161	Timberlane Rd	0	0	0
12	1444	Sequoia Ln	0	0	0
13	443	Laurel Springs Pl	0	0	0
14	356	Pecan Tree Pl	0	0	0
15	860	Parks Rd	0	0	4
16	82	Waterview Cove	0	0	0
17	605	Timber Creek Dr / Foxhall Rd	0	0	0
18	2609	Ryan Rd	10	0	0
19	1845	Briar Ln	3	0	0
20	1643	Tuscany Manor	0	0	0
21	499	Glynnwood Dr	0	0	0
22	1304	Deer Creek Way	0	0	0
23	553	Mossy Oak Dr	0	0	0
24	1502	Wynlakes Pl	0	0	0
25	780	Huntingdon Ridge Ln	0	0	0
26	374	Wynlakes Blvd	0	30	0
27	2647	Leavell Cir	0	9	0
28	506	Leavell Cir	0	0	0
29	817	Ray Thorington Rd	0	0	0
30	826	Parliament Cir / Halycon Blvd	0	0	0
31	966	Crossland Loop	0	0	0
32	966	Sturbridge Dr / Peppertree Ln	15	13	0
33	1346	Halycon Park Dr / Seaton Blvd	20	53	35
34	2234	Taylor Rd	186	104	18
35	2023	Laurelwood Ln	12	65	4
36	1727	Mill Ridge Dr	0	10	0
37	1277	Watchman Dr	0	7	0
38	1071	Bell Rd	48	20	46
39	1126	Old Orchard Ln	12	18	20
40	417	Briar Gate Dr	0	7	0
41	523	Edinburgh Pl / S Boykin Pl	0	4	0
42	1910	Festival Dr	0	35	5
43	1763	Young Meadows Rd	23	20	0
44	1408	Vaughn Lakes Blvd	17	39	0
45	656	Rexford Rd	5	12	2
46	456	Carriage Brook Rd	32	8	14
47	972	Vaughn Plaza Rd	18	16	35
48	742	Service Rd	12	15	16
49	347	East Blvd	25	104	67
<b>Totals</b>	<b>55141</b>		<b>604</b>	<b>646</b>	<b>360</b>

# Congestion Management Plan Update

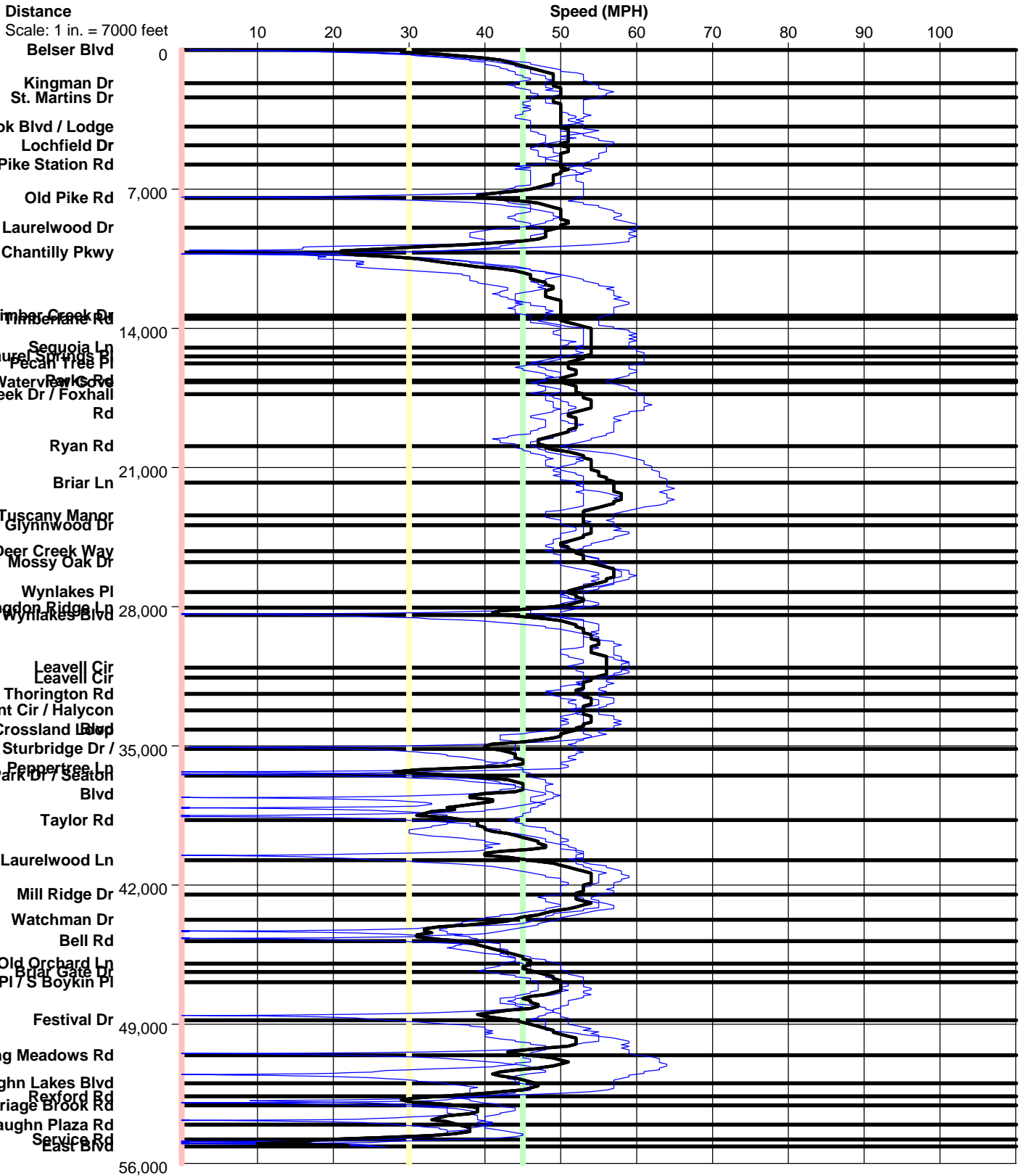
## Montgomery MPO

Study Name : Vaughn Rd OP WB Study

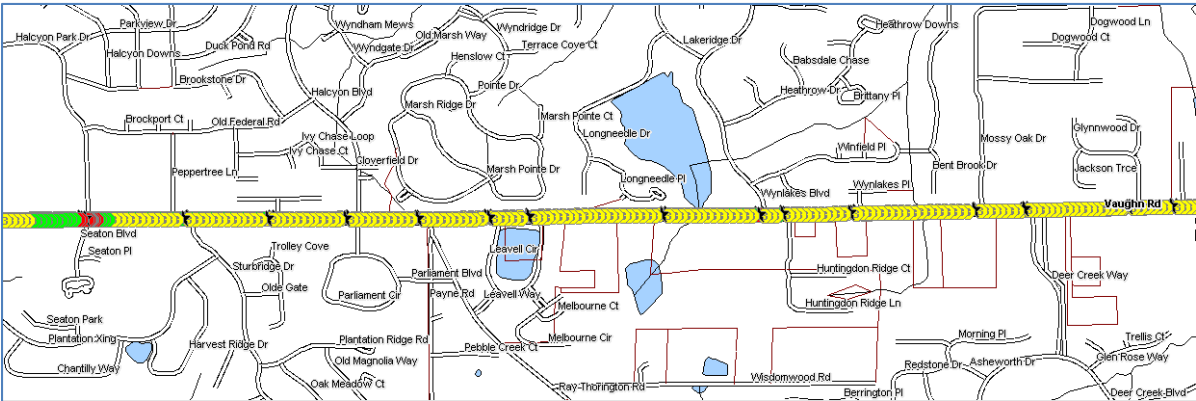
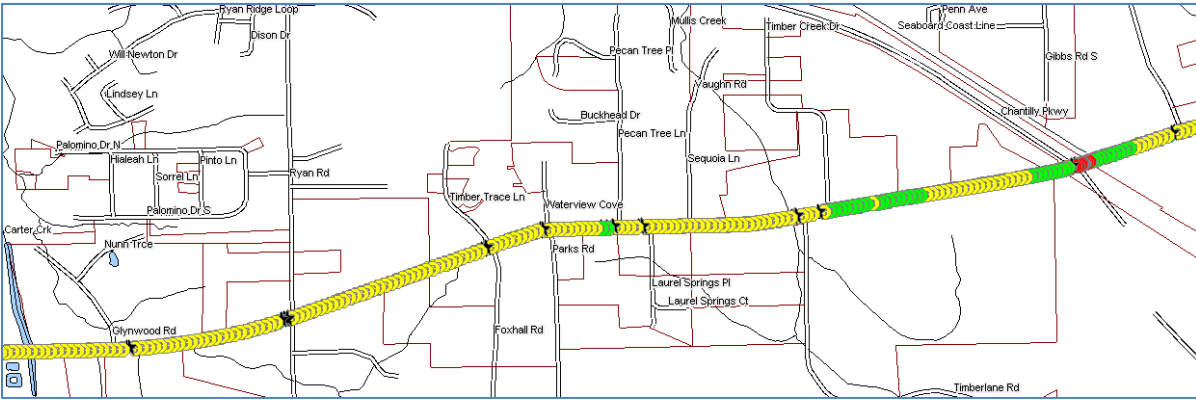
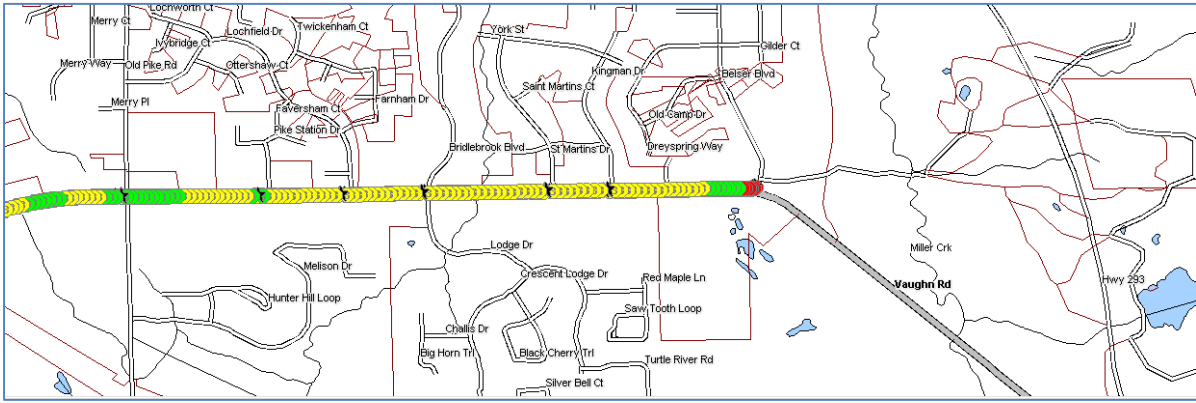
Study Date : 10/30/2013

Page No. : 12

### Speed/Distance Profiles of All Runs



# Vaughn Rd OP WB





Color Code Speeds

Speed 1	0	To	30
Speed 2	30	To	45
Speed 3	45	To	99