

Congestion Management Plan Update
Montgomery MPO

PC-Travel Reports for study: Vaughn Rd OP EB Study

<u>Report Name</u>	<u>Page</u>
Study Summary	2
Overall Output Statistics	3
Detailed Statistics By Run - Travel Times	4
Detailed Statistics By Run - Average Speed	5
Detailed Statistics By Run - Total Delay	6
Detailed Statistics By Run - Time <= 0 MPH	7
Detailed Statistics By Run - Time <= 30 MPH	8
Detailed Statistics By Run - Time <= 45 MPH	9
Speed/Distance Profiles of All Runs	10

Congestion Management Plan Update

Montgomery MPO

Study Name : **Vaughn Rd OP EB Study**
 Study Date : **10/30/2013**
 Page No. : **2**

Study Summary

Runs Used in This Study

Node Info

#	Len	Name
1	0	East Blvd
2	356	Service Rd
3	853	Vaughn Plaza Rd
4	937	Carriage Brook Rd
5	455	Rexford Rd
6	639	Vaughn Lakes Blvd
7	1423	Young Meadows Rd
8	1705	Festival Dr
9	1955	Edinburgh Pl / S Boykin
10	516	Briar Gate Dr
11	457	Old Orchard Ln
12	1158	Bell Rd
13	975	Watchman Dr
14	1322	Mill Ridge Dr
15	1701	Laurelwood Ln
16	2149	Taylor Rd
17	2198	Halycon Park Dr /
18	1275	Sturbridge Dr /
19	970	Crossland Loop
20	958	Parliament Cir / Halycon
21	868	Ray Thorington Rd
22	831	Leavell Cir
23	440	Leavell Cir
24	2675	Wynlakes Blvd
25	366	Huntingdon Ridge Ln
26	804	Wynlakes Pl
27	1490	Mossy Oak Dr
28	569	Deer Creek Way
29	1240	Glynnwood Dr
30	547	Tuscany Manor
31	1666	Briar Ln
32	1875	Ryan Rd
33	2569	Timber Creek Dr /
34	577	Waterview Cove
35	71	Parks Rd
36	883	Pecan Tree Pl
37	380	Laurel Springs Pl
38	465	Sequoia Ln

Run Title	Start Date	Start Time	Length	Before/ After	Run Type
Vaughn Rd OP-EB-001 t	10/30/13	14:22	55236	Before	Secondary
Vaughn Rd OP-EB-002 t	10/30/13	15:20	55285	Before	Secondary
Vaughn Rd OP-EB-003 t	11/05/13	10:44	55271	Before	Secondary

39	1381	Timberlane Rd
40	234	Timber Creek Dr
41	3060	Chantilly Pkwy
42	1290	Laurelwood Dr
43	1495	Old Pike Rd
44	1691	Pike Station Rd
45	978	Lochfield Dr
46	923	Bridlebrook Blvd / Lodge
47	1433	St. Martins Dr
48	755	Kingman Dr
49	1660	Belser Blvd

Length of Study Route = 55,218 feet

Notes:

Congestion Management Plan Update

Montgomery MPO

Study Name : Vaughn Rd OP EB Study
 Study Date : 10/30/2013
 Page No. : 4

Overall Output Statistics

Node #	Length	Node	Travel Time	# of Stops	Avg Speed	Total Delay	Time <= 0 MPH	Time <= 30 MPH	Time <= 45 MPH
1	0	East Blvd							
2	356	Service Rd	8.7	0.0	28.0	2.3	0.0	5.0	8.7
3	853	Vaughn Plaza Rd	16.3	0.3	35.6	2.0	0.0	1.3	15.0
4	937	Carriage Brook Rd	25.7	0.0	24.9	10.0	6.0	11.3	25.0
5	455	Rexford Rd	14.3	0.3	21.6	7.0	4.3	8.0	12.3
6	639	Vaughn Lakes Blvd	10.3	0.0	42.2	0.7	0.0	1.0	5.3
7	1423	Young Meadows Rd	23.7	0.3	41.0	1.7	0.0	2.7	10.3
8	1705	Festival Dr	23.3	0.0	49.8	0.0	0.0	0.0	0.0
9	1955	Edinburgh Pl / S Boykin Pl	33.7	0.3	39.6	4.7	1.0	5.7	16.3
10	516	Briar Gate Dr	9.3	0.0	37.7	1.7	0.0	1.7	7.0
11	457	Old Orchard Ln	8.3	0.0	37.4	1.0	0.0	1.7	6.0
12	1158	Bell Rd	61.3	1.0	12.9	43.3	23.0	47.0	59.0
13	975	Watchman Dr	19.0	0.0	35.0	4.0	0.0	4.3	19.0
14	1322	Mill Ridge Dr	19.0	0.0	47.4	0.0	0.0	0.0	5.0
15	1701	Laurelwood Ln	23.3	0.0	49.7	0.0	0.0	0.0	5.0
16	2149	Taylor Rd	97.3	1.3	15.1	64.3	35.0	71.0	88.0
17	2198	Halycon Park Dr / Seaton	51.7	0.7	29.0	18.0	5.7	23.7	43.0
18	1275	Sturbridge Dr / Peppertree	27.0	0.3	32.2	8.7	1.7	10.3	21.7
19	970	Crossland Loop	14.3	0.0	46.1	0.7	0.0	0.0	5.7
20	958	Parliament Cir / Halycon Blvd	12.3	0.0	53.0	0.0	0.0	0.0	1.3
21	868	Ray Thorington Rd	18.3	0.3	32.3	5.3	2.7	6.3	11.3
22	831	Leavell Cir	13.0	0.0	43.6	0.7	0.0	1.0	6.3
23	440	Leavell Cir	5.7	0.0	52.9	0.0	0.0	0.0	0.0
24	2675	Wynlakes Blvd	38.7	0.3	47.2	3.0	0.7	6.3	7.7
25	366	Huntingdon Ridge Ln	5.3	0.0	46.8	0.0	0.0	0.0	2.0
26	804	Wynlakes Pl	10.3	0.0	53.0	0.0	0.0	0.0	0.0
27	1490	Mossy Oak Dr	19.0	0.0	53.5	0.0	0.0	0.0	0.0
28	569	Deer Creek Way	7.7	0.0	50.6	0.0	0.0	0.0	0.0
29	1240	Glynnwood Dr	16.0	0.0	52.8	0.0	0.0	0.0	0.0
30	547	Tuscany Manor	7.0	0.0	53.3	0.0	0.0	0.0	0.0
31	1666	Briar Ln	20.3	0.0	55.9	0.3	0.0	0.0	1.0
32	1875	Ryan Rd	26.3	0.3	48.5	3.0	0.0	3.3	7.7
33	2569	Timber Creek Dr / Foxhall Rd	37.7	0.0	46.5	5.3	0.0	3.3	14.3
34	577	Waterview Cove	7.3	0.0	53.6	0.3	0.0	0.0	0.7
35	71	Parks Rd	1.0	0.0	48.4	0.0	0.0	0.0	0.3
36	883	Pecan Tree Pl	12.0	0.0	50.2	0.7	0.0	0.0	1.3
37	380	Laurel Springs Pl	5.0	0.0	51.8	0.3	0.0	0.0	0.7
38	465	Sequoia Ln	6.3	0.0	50.1	0.3	0.0	0.0	0.0
39	1381	Timberlane Rd	17.3	0.0	54.3	0.3	0.0	0.0	0.0

40	234	Timber Creek Dr	2.7	0.0	59.8	0.0	0.0	0.0	0.3
41	3060	Chantilly Pkwy	43.0	0.3	48.5	5.3	1.0	4.7	8.7
42	1290	Laurelwood Dr	19.0	0.0	46.3	2.3	0.0	0.3	7.7
43	1495	Old Pike Rd	20.7	0.0	49.3	1.7	0.0	0.0	5.3
44	1691	Pike Station Rd	25.7	0.0	44.9	4.7	0.0	0.0	12.0
45	978	Lochfield Dr	14.0	0.0	47.6	1.3	0.0	0.0	2.7
46	923	Bridlebrook Blvd / Lodge Dr	13.0	0.0	48.4	1.0	0.0	0.0	1.0
47	1433	St. Martins Dr	18.7	0.0	52.3	0.7	0.0	0.0	0.0
48	755	Kingman Dr	10.3	0.0	49.8	0.3	0.0	0.0	0.0
49	1660	Belser Blvd	22.7	0.0	49.9	1.7	0.0	1.3	4.3
Total	55,218		963.0	6.0	39.1	208.7	81.0	221.3	449.0

Stats based on 3 BEFORE runs.

Stops based on a Stop Speed of 5 MPH.

Congestion Management Plan Update

Montgomery MPO

Study Name : Vaughn Rd OP EB Study
 Study Date : 10/30/2013
 Page No. : 6

Detailed Statistics By Run

Travel Time (sec) by Section

Vaughn Rd OP-EB-001 t
Vaughn Rd OP-EB-002 t
Vaughn Rd OP-EB-003 t

Node #	Length	Node Name	Run #1	Run #2	Run #3
1	0	East Blvd			
2	356	Service Rd	10	9	7
3	853	Vaughn Plaza Rd	18	18	13
4	937	Carriage Brook Rd	17	46	14
5	455	Rexford Rd	7	29	7
6	639	Vaughn Lakes Blvd	9	13	9
7	1423	Young Meadows Rd	21	28	22
8	1705	Festival Dr	24	22	24
9	1955	Edinburgh Pl / S Boykin Pl	42	32	27
10	516	Briar Gate Dr	12	9	7
11	457	Old Orchard Ln	8	10	7
12	1158	Bell Rd	75	83	26
13	975	Watchman Dr	22	18	17
14	1322	Mill Ridge Dr	18	20	19
15	1701	Laurelwood Ln	21	23	26
16	2149	Taylor Rd	100	138	54
17	2198	Halycon Park Dr / Seaton Blvd	59	60	36
18	1275	Sturbridge Dr / Peppertree Ln	43	22	16
19	970	Crossland Loop	17	14	12
20	958	Parliament Cir / Halycon Blvd	13	12	12
21	868	Ray Thorington Rd	12	29	14
22	831	Leavell Cir	11	16	12
23	440	Leavell Cir	6	6	5
24	2675	Wynlakes Blvd	35	50	31
25	366	Huntingdon Ridge Ln	4	7	5
26	804	Wynlakes Pl	10	11	10
27	1490	Mossy Oak Dr	20	20	17
28	569	Deer Creek Way	8	8	7
29	1240	Glynnwood Dr	17	16	15
30	547	Tuscany Manor	8	7	6
31	1666	Briar Ln	22	19	20
32	1875	Ryan Rd	26	28	25
33	2569	Timber Creek Dr / Foxhall Rd	42	39	32
34	577	Waterview Cove	8	7	7
35	71	Parks Rd	1	1	1
36	883	Pecan Tree Pl	13	12	11
37	380	Laurel Springs Pl	6	5	4
38	465	Sequoia Ln	7	6	6
39	1381	Timberlane Rd	19	17	16
40	234	Timber Creek Dr	3	3	2
41	3060	Chantilly Pkwy	54	38	37
42	1290	Laurelwood Dr	23	17	17
43	1495	Old Pike Rd	22	20	20
44	1691	Pike Station Rd	28	27	22
45	978	Lochfield Dr	15	15	12
46	923	Bridlebrook Blvd / Lodge Dr	14	13	12
47	1433	St. Martins Dr	20	19	17
48	755	Kingman Dr	11	10	10
49	1660	Belser Blvd	23	22	23
Totals	55218		1,024	1,094	771

Congestion Management Plan Update

Montgomery MPO

Study Name : Vaughn Rd OP EB Study
 Study Date : 10/30/2013
 Page No. : 7

Detailed Statistics By Run

Average Speed (MPH) by Section

Vaughn Rd OP-EB-001 t
Vaughn Rd OP-EB-002 t
Vaughn Rd OP-EB-003 t

Node #	Length	Node Name	Run #1	Run #2	Run #3
1	0	East Blvd			
2	356	Service Rd	25.5	28.2	38.3
3	853	Vaughn Plaza Rd	33.2	31.7	44.4
4	937	Carriage Brook Rd	38.2	14.1	44.9
5	455	Rexford Rd	42.4	10.7	45.9
6	639	Vaughn Lakes Blvd	45.7	33.6	47.3
7	1423	Young Meadows Rd	48.2	36.0	44.7
8	1705	Festival Dr	48.1	52.9	48.4
9	1955	Edinburgh Pl / S Boykin Pl	30.9	40.2	48.9
10	516	Briar Gate Dr	30.8	40.8	47.9
11	457	Old Orchard Ln	40.5	30.6	47.3
12	1158	Bell Rd	10.2	9.6	30.0
13	975	Watchman Dr	30.3	36.3	39.9
14	1322	Mill Ridge Dr	50.7	47.1	48.3
15	1701	Laurelwood Ln	56.6	50.3	43.9
16	2149	Taylor Rd	14.3	10.5	26.7
17	2198	Halycon Park Dr / Seaton Blvd	25.4	25.0	42.4
18	1275	Sturbridge Dr / Peppertree Ln	20.5	38.6	52.6
19	970	Crossland Loop	39.8	50.6	58.4
20	958	Parliament Cir / Halycon Blvd	48.8	54.4	51.5
21	868	Ray Thornton Rd	49.3	18.9	43.4
22	831	Leavell Cir	50.5	38.2	47.0
23	440	Leavell Cir	53.3	49.8	57.4
24	2675	Wynlakes Blvd	53.0	35.8	58.3
25	366	Huntingdon Ridge Ln	53.0	40.3	55.2
26	804	Wynlakes Pl	54.4	49.7	56.9
27	1490	Mossy Oak Dr	52.1	50.6	59.6
28	569	Deer Creek Way	47.9	48.4	56.0
29	1240	Glynnwood Dr	48.8	52.9	56.1
30	547	Tuscany Manor	46.5	53.1	56.2
31	1666	Briar Ln	51.4	59.7	57.3
32	1875	Ryan Rd	49.1	44.1	52.0
33	2569	Timber Creek Dr / Foxhall Rd	42.4	46.0	53.8
34	577	Waterview Cove	47.0	56.3	58.0
35	71	Parks Rd	44.0	48.0	52.0
36	883	Pecan Tree Pl	45.9	50.0	56.5
37	380	Laurel Springs Pl	45.7	51.8	58.8
38	465	Sequoia Ln	46.0	52.7	58.2
39	1381	Timberlane Rd	49.6	55.4	59.4
40	234	Timber Creek Dr	45.3	53.0	57.0
41	3060	Chantilly Pkwy	38.7	55.0	56.4
42	1290	Laurelwood Dr	39.2	51.8	52.4
43	1495	Old Pike Rd	45.2	49.3	51.1
44	1691	Pike Station Rd	41.9	42.3	52.5
45	978	Lochfield Dr	44.1	47.7	54.3
46	923	Bridlebrook Blvd / Lodge Dr	46.1	48.3	56.3
47	1433	St. Martins Dr	47.7	51.3	54.6
48	755	Kingman Dr	47.3	51.5	52.8
49	1660	Belser Blvd	48.9	49.5	48.7
Totals	55218		36.8	34.4	48.8

Congestion Management Plan Update

Montgomery MPO

Study Name : Vaughn Rd OP EB Study
 Study Date : 10/30/2013
 Page No. : 8

Detailed Statistics By Run

Total Delay (sec) by Section

Vaughn Rd OP-EB-001 t
Vaughn Rd OP-EB-002 t
Vaughn Rd OP-EB-003 t

Node #	Length	Node Name	Run #1	Run #2	Run #3
1	0	East Blvd			
2	356	Service Rd	4	3	0
3	853	Vaughn Plaza Rd	3	3	0
4	937	Carriage Brook Rd	0	30	0
5	455	Rexford Rd	0	21	0
6	639	Vaughn Lakes Blvd	0	2	0
7	1423	Young Meadows Rd	0	5	0
8	1705	Festival Dr	0	0	0
9	1955	Edinburgh Pl / S Boykin Pl	12	2	0
10	516	Briar Gate Dr	4	1	0
11	457	Old Orchard Ln	0	3	0
12	1158	Bell Rd	57	65	8
13	975	Watchman Dr	7	3	2
14	1322	Mill Ridge Dr	0	0	0
15	1701	Laurelwood Ln	0	0	0
16	2149	Taylor Rd	67	105	21
17	2198	Halycon Park Dr / Seaton Blvd	26	26	2
18	1275	Sturbridge Dr / Peppertree Ln	23	3	0
19	970	Crossland Loop	2	0	0
20	958	Parliament Cir / Halycon Blvd	0	0	0
21	868	Ray Thorington Rd	0	16	0
22	831	Leavell Cir	0	2	0
23	440	Leavell Cir	0	0	0
24	2675	Wynlakes Blvd	0	9	0
25	366	Huntingdon Ridge Ln	0	0	0
26	804	Wynlakes Pl	0	0	0
27	1490	Mossy Oak Dr	0	0	0
28	569	Deer Creek Way	0	0	0
29	1240	Glynnwood Dr	0	0	0
30	547	Tuscany Manor	0	0	0
31	1666	Briar Ln	1	0	0
32	1875	Ryan Rd	3	5	1
33	2569	Timber Creek Dr / Foxhall Rd	10	6	0
34	577	Waterview Cove	1	0	0
35	71	Parks Rd	0	0	0
36	883	Pecan Tree Pl	2	0	0
37	380	Laurel Springs Pl	1	0	0
38	465	Sequoia Ln	1	0	0
39	1381	Timberlane Rd	1	0	0
40	234	Timber Creek Dr	0	0	0
41	3060	Chantilly Pkwy	16	0	0
42	1290	Laurelwood Dr	6	0	1
43	1495	Old Pike Rd	3	1	1
44	1691	Pike Station Rd	7	6	1
45	978	Lochfield Dr	2	2	0
46	923	Bridlebrook Blvd / Lodge Dr	2	1	0
47	1433	St. Martins Dr	2	0	0
48	755	Kingman Dr	1	0	0
49	1660	Belser Blvd	2	1	2
Totals	55218		266	321	39

Congestion Management Plan Update

Montgomery MPO

Study Name : Vaughn Rd OP EB Study
 Study Date : 10/30/2013
 Page No. : 9

Detailed Statistics By Run

Time <= 0 MPH by Section

Vaughn Rd OP-EB-001 t
Vaughn Rd OP-EB-002 t
Vaughn Rd OP-EB-003 t

Node #	Length	Node Name	Run #1	Run #2	Run #3
1	0	East Blvd			
2	356	Service Rd	0	0	0
3	853	Vaughn Plaza Rd	0	0	0
4	937	Carriage Brook Rd	0	18	0
5	455	Rexford Rd	0	13	0
6	639	Vaughn Lakes Blvd	0	0	0
7	1423	Young Meadows Rd	0	0	0
8	1705	Festival Dr	0	0	0
9	1955	Edinburgh Pl / S Boykin Pl	3	0	0
10	516	Briar Gate Dr	0	0	0
11	457	Old Orchard Ln	0	0	0
12	1158	Bell Rd	29	40	0
13	975	Watchman Dr	0	0	0
14	1322	Mill Ridge Dr	0	0	0
15	1701	Laurelwood Ln	0	0	0
16	2149	Taylor Rd	36	69	0
17	2198	Halycon Park Dr / Seaton Blvd	5	12	0
18	1275	Sturbridge Dr / Peppertree Ln	5	0	0
19	970	Crossland Loop	0	0	0
20	958	Parliament Cir / Halycon Blvd	0	0	0
21	868	Ray Thorington Rd	0	8	0
22	831	Leavell Cir	0	0	0
23	440	Leavell Cir	0	0	0
24	2675	Wynlakes Blvd	0	2	0
25	366	Huntingdon Ridge Ln	0	0	0
26	804	Wynlakes Pl	0	0	0
27	1490	Mossy Oak Dr	0	0	0
28	569	Deer Creek Way	0	0	0
29	1240	Glynnwood Dr	0	0	0
30	547	Tuscany Manor	0	0	0
31	1666	Briar Ln	0	0	0
32	1875	Ryan Rd	0	0	0
33	2569	Timber Creek Dr / Foxhall Rd	0	0	0
34	577	Waterview Cove	0	0	0
35	71	Parks Rd	0	0	0
36	883	Pecan Tree Pl	0	0	0
37	380	Laurel Springs Pl	0	0	0
38	465	Sequoia Ln	0	0	0
39	1381	Timberlane Rd	0	0	0
40	234	Timber Creek Dr	0	0	0
41	3060	Chantilly Pkwy	3	0	0
42	1290	Laurelwood Dr	0	0	0
43	1495	Old Pike Rd	0	0	0
44	1691	Pike Station Rd	0	0	0
45	978	Lochfield Dr	0	0	0
46	923	Bridlebrook Blvd / Lodge Dr	0	0	0
47	1433	St. Martins Dr	0	0	0
48	755	Kingman Dr	0	0	0
49	1660	Belser Blvd	0	0	0
Totals	55218		81	162	0

Congestion Management Plan Update

Montgomery MPO

Study Name : Vaughn Rd OP EB Study
 Study Date : 10/30/2013
 Page No. : 10

Detailed Statistics By Run

Time <= 30 MPH by Section

Vaughn Rd OP-EB-001 t
Vaughn Rd OP-EB-002 t
Vaughn Rd OP-EB-003 t

Node #	Length	Node Name	Run #1	Run #2	Run #3
1	0	East Blvd			
2	356	Service Rd	9	6	0
3	853	Vaughn Plaza Rd	0	4	0
4	937	Carriage Brook Rd	0	34	0
5	455	Rexford Rd	0	24	0
6	639	Vaughn Lakes Blvd	0	3	0
7	1423	Young Meadows Rd	0	8	0
8	1705	Festival Dr	0	0	0
9	1955	Edinburgh Pl / S Boykin Pl	17	0	0
10	516	Briar Gate Dr	5	0	0
11	457	Old Orchard Ln	0	5	0
12	1158	Bell Rd	60	69	12
13	975	Watchman Dr	12	1	0
14	1322	Mill Ridge Dr	0	0	0
15	1701	Laurelwood Ln	0	0	0
16	2149	Taylor Rd	77	110	26
17	2198	Halycon Park Dr / Seaton Blvd	34	30	7
18	1275	Sturbridge Dr / Peppertree Ln	29	2	0
19	970	Crossland Loop	0	0	0
20	958	Parliament Cir / Halycon Blvd	0	0	0
21	868	Ray Thorington Rd	0	19	0
22	831	Leavell Cir	0	3	0
23	440	Leavell Cir	0	0	0
24	2675	Wynlakes Blvd	0	19	0
25	366	Huntingdon Ridge Ln	0	0	0
26	804	Wynlakes Pl	0	0	0
27	1490	Mossy Oak Dr	0	0	0
28	569	Deer Creek Way	0	0	0
29	1240	Glynnwood Dr	0	0	0
30	547	Tuscany Manor	0	0	0
31	1666	Briar Ln	0	0	0
32	1875	Ryan Rd	3	7	0
33	2569	Timber Creek Dr / Foxhall Rd	4	6	0
34	577	Waterview Cove	0	0	0
35	71	Parks Rd	0	0	0
36	883	Pecan Tree Pl	0	0	0
37	380	Laurel Springs Pl	0	0	0
38	465	Sequoia Ln	0	0	0
39	1381	Timberlane Rd	0	0	0
40	234	Timber Creek Dr	0	0	0
41	3060	Chantilly Pkwy	14	0	0
42	1290	Laurelwood Dr	1	0	0
43	1495	Old Pike Rd	0	0	0
44	1691	Pike Station Rd	0	0	0
45	978	Lochfield Dr	0	0	0
46	923	Bridlebrook Blvd / Lodge Dr	0	0	0
47	1433	St. Martins Dr	0	0	0
48	755	Kingman Dr	0	0	0
49	1660	Belser Blvd	0	1	3
Totals	55218		265	351	48

Congestion Management Plan Update

Montgomery MPO

Study Name : Vaughn Rd OP EB Study
 Study Date : 10/30/2013
 Page No. : 11

Detailed Statistics By Run

Time <= 45 MPH by Section

Vaughn Rd OP-EB-001 t
Vaughn Rd OP-EB-002 t
Vaughn Rd OP-EB-003 t

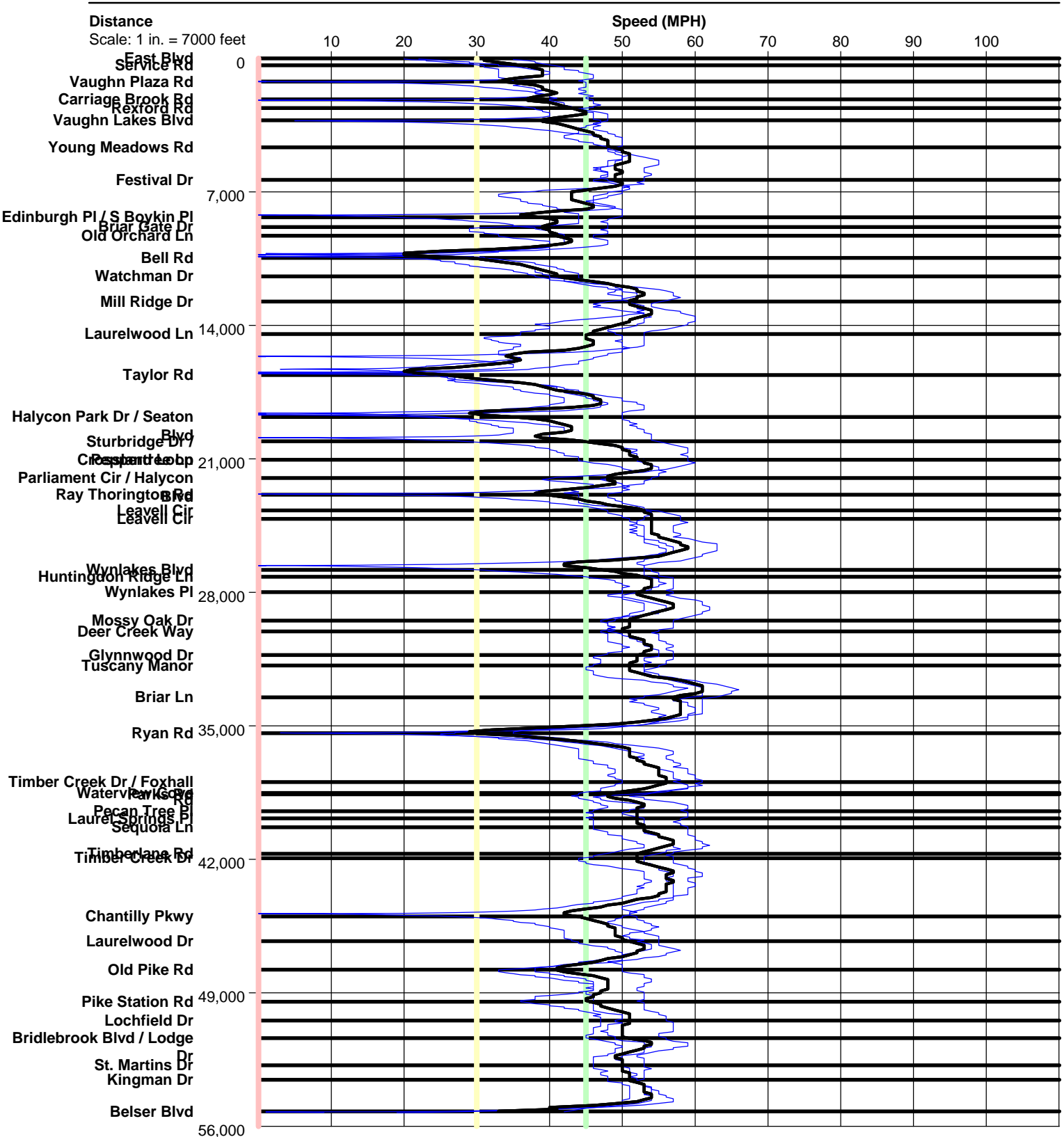
Node #	Length	Node Name	Run #1	Run #2	Run #3
1	0	East Blvd			
2	356	Service Rd	10	9	7
3	853	Vaughn Plaza Rd	18	18	9
4	937	Carriage Brook Rd	17	46	12
5	455	Rexford Rd	7	29	1
6	639	Vaughn Lakes Blvd	2	13	1
7	1423	Young Meadows Rd	0	17	14
8	1705	Festival Dr	0	0	0
9	1955	Edinburgh Pl / S Boykin Pl	22	27	0
10	516	Briar Gate Dr	12	9	0
11	457	Old Orchard Ln	8	10	0
12	1158	Bell Rd	75	83	19
13	975	Watchman Dr	22	18	17
14	1322	Mill Ridge Dr	5	7	3
15	1701	Laurelwood Ln	0	0	15
16	2149	Taylor Rd	89	121	54
17	2198	Halycon Park Dr / Seaton Blvd	59	52	18
18	1275	Sturbridge Dr / Peppertree Ln	43	22	0
19	970	Crossland Loop	17	0	0
20	958	Parliament Cir / Halycon Blvd	1	0	3
21	868	Ray Thorington Rd	0	23	11
22	831	Leavell Cir	0	12	7
23	440	Leavell Cir	0	0	0
24	2675	Wynlakes Blvd	0	23	0
25	366	Huntingdon Ridge Ln	0	6	0
26	804	Wynlakes Pl	0	0	0
27	1490	Mossy Oak Dr	0	0	0
28	569	Deer Creek Way	0	0	0
29	1240	Glynnwood Dr	0	0	0
30	547	Tuscany Manor	0	0	0
31	1666	Briar Ln	3	0	0
32	1875	Ryan Rd	5	11	7
33	2569	Timber Creek Dr / Foxhall Rd	25	13	5
34	577	Waterview Cove	2	0	0
35	71	Parks Rd	1	0	0
36	883	Pecan Tree Pl	4	0	0
37	380	Laurel Springs Pl	2	0	0
38	465	Sequoia Ln	0	0	0
39	1381	Timberlane Rd	0	0	0
40	234	Timber Creek Dr	1	0	0
41	3060	Chantilly Pkwy	26	0	0
42	1290	Laurelwood Dr	23	0	0
43	1495	Old Pike Rd	10	6	0
44	1691	Pike Station Rd	20	16	0
45	978	Lochfield Dr	8	0	0
46	923	Bridlebrook Blvd / Lodge Dr	3	0	0
47	1433	St. Martins Dr	0	0	0
48	755	Kingman Dr	0	0	0
49	1660	Belser Blvd	4	4	5
Totals	55218		544	595	208

Congestion Management Plan Update

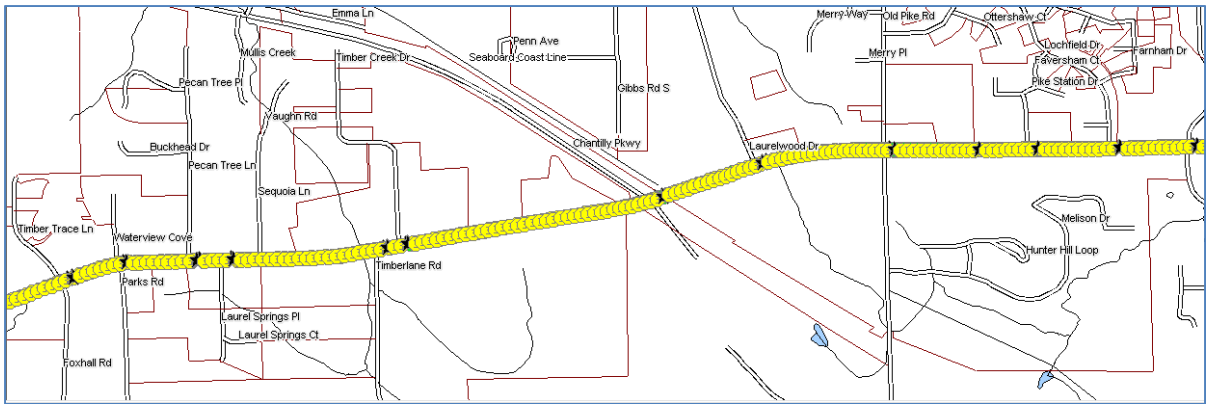
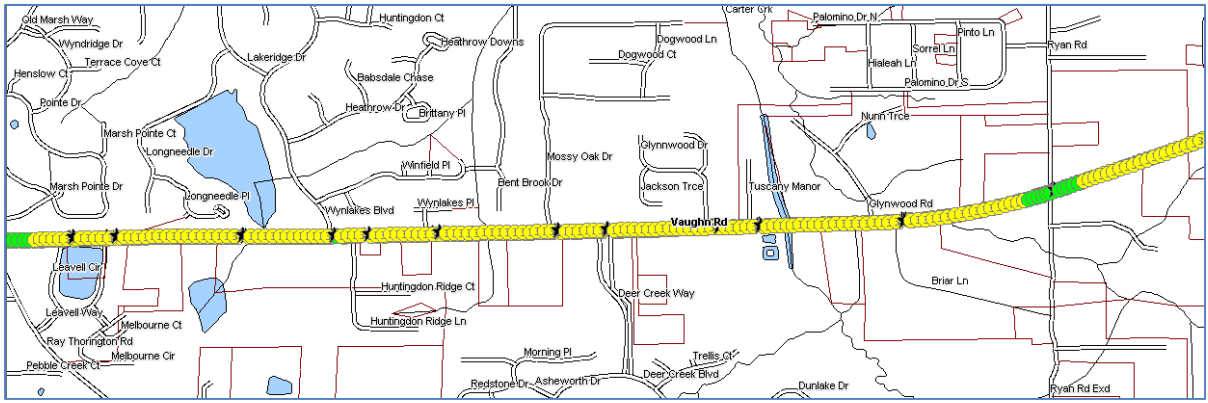
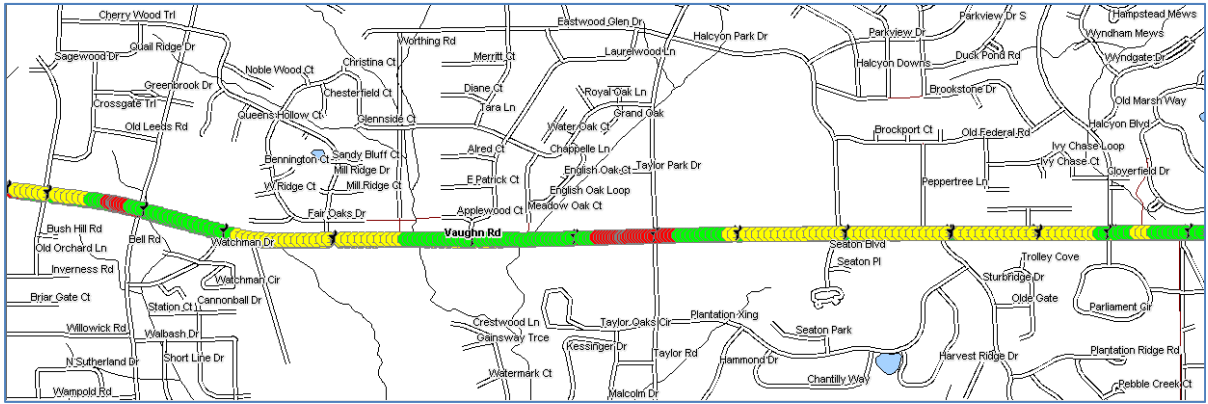
Montgomery MPO

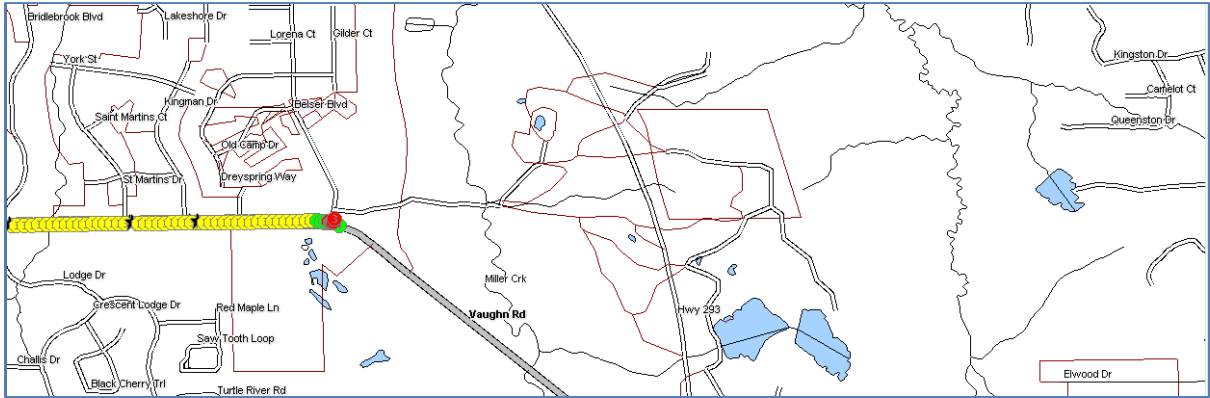
Study Name : Vaughn Rd OP EB Study
 Study Date : 10/30/2013
 Page No. : 12

Speed/Distance Profiles of All Runs



Vaughn Rd OP EB





Color Code Speeds

Speed 1	0	To	30
Speed 2	30	To	45
Speed 3	45	To	99