

**Congestion Management Plan Update**  
Montgomery MPO

---

***PC-Travel Reports for study: SR-14 PM EB Study***

<u>Report Name</u>	<u>Page</u>
Study Summary .....	2
Overall Output Statistics .....	3
Detailed Statistics By Run - Travel Times .....	4
Detailed Statistics By Run - Average Speed .....	5
Detailed Statistics By Run - Total Delay .....	6
Detailed Statistics By Run - Time <= 0 MPH .....	7
Detailed Statistics By Run - Time <= 40 MPH .....	8
Detailed Statistics By Run - Time <= 55 MPH .....	9
Speed/Distance Profiles of All Runs .....	10

# Congestion Management Plan Update

Montgomery MPO

Study Name : **SR-14 PM EB Study**  
 Study Date : **12/2/2013**  
 Page No. : **2**

## Study Summary

### *Runs Used in This Study*

#### **Node Info**

#	Len	Name
1	0	Main St
2	422	Gaddis Ave
3	355	Newton St
4	351	Gillespie St
5	389	Gipson St
6	121	Wetumpka St
7	228	Wright St
8	323	N Memorial Dr
9	408	Chester St
10	297	N Nichols St
11	312	Tew St
12	370	Till Ct
13	357	Walker St
14	1555	Edgewood Ave
15	806	Sycamore Dr
16	350	Brookhaven Dr
17	1083	Montview Ct
18	635	Chalet Woods Dr
19	462	Diane Dr
20	4034	Jasmine Trl
21	1502	Medical Center Dr
22	1689	N Old Ridge Rd /
23	791	Summit Pkwy
24	883	Old Farm Ln
25	492	Malwest St
26	646	Bus Park Dr
27	592	Interstate Hwy Park
28	280	Interstate Hwy Park
29	603	I-65 S Ramps
30	410	I-65
31	403	I-65 N Ramps
32	3353	Camp Grandview Rd
33	1606	Summit Dr / CR-8
34	1191	Kensley Ln
35	201	Dismukes Rd
36	3601	Oak Tree Rd
37	1475	Old Prattville Rd
38	2130	Knollwood Dr

Run Title	Start Date	Start Time	Length	Before/ After	Run Type
SR-14 PM-EB-001 t	12/02/13	16:02	62681	Before	Secondary
SR-14 PM-EB-002 t	12/02/13	16:57	62755	Before	Secondary
SR-14 PM-EB-003 t	12/04/13	15:48	62784	Before	Secondary

**Notes:**

39	467	Monument Dr
40	1052	Dudley Dr
41	844	Deatsville Hwy / Main St
42	1738	McKeithen Pl
43	1594	Unnamed Rd
44	1044	Joseph Ct
45	669	Sevarge Ln
46	293	Pineleaf Rd
47	213	Ingram Rd
48	505	Longview Rd
49	466	Turtle Dr
50	670	Charleston Dr
51	743	Unnamed Rd
52	159	Pineleaf Rd
53	237	Crossgate Dr
54	1340	Wood Gate Dr /
55	412	Brownstone Loop
56	758	Brownstone Loop
57	421	Bell Rd
58	3284	Friendly Pine Rd
59	1488	Airport Rd
60	4319	Cook Rd
61	2116	Jackson St
62	2434	Luckytown Rd
63	740	N SR-143

Length of Study Route = 62,712 feet

# Congestion Management Plan Update

## Montgomery MPO

Study Name : **SR-14 PM EB Study**

Study Date : **12/2/2013**

Page No. : **4**

### Overall Output Statistics

Node #	Length	Node	Travel Time	# of Stops	Avg Speed	Total Delay	Time <= 0 MPH	Time <= 40 MPH	Time <= 55 MPH
1	0	Main St							
2	422	Gaddis Ave	12.3	0.0	23.3	5.7	0.0	12.3	12.3
3	355	Newton St	8.3	0.0	29.0	2.7	0.0	8.3	8.3
4	351	Gillespie St	9.0	0.0	26.6	3.3	0.0	9.0	9.0
5	389	Gipson St	10.3	0.0	25.7	4.3	0.0	10.3	10.3
6	121	Wetumpka St	19.3	0.7	4.3	17.3	8.7	19.3	19.3
7	228	Wright St	7.0	0.0	22.2	3.3	0.0	7.0	7.0
8	323	N Memorial Dr	7.7	0.0	28.7	2.7	0.0	7.7	7.7
9	408	Chester St	8.0	0.0	34.8	1.7	0.0	7.7	8.0
10	297	N Nichols St	5.3	0.0	38.0	0.0	0.0	3.7	5.3
11	312	Tew St	5.7	0.0	37.5	0.3	0.0	2.3	5.7
12	370	Till Ct	9.7	0.3	26.1	3.3	0.0	5.7	9.7
13	357	Walker St	5.7	0.0	43.0	0.0	0.0	2.3	5.7
14	1555	Edgewood Ave	29.7	0.0	35.7	3.0	0.0	22.7	29.7
15	806	Sycamore Dr	15.7	0.0	35.1	2.0	0.0	11.0	15.7
16	350	Brookhaven Dr	11.0	0.3	21.7	5.3	2.0	8.3	11.0
17	1083	Montview Ct	22.3	0.0	33.1	5.7	0.0	11.7	22.3
18	635	Chalet Woods Dr	12.3	0.0	35.1	2.3	0.0	5.7	12.3
19	462	Diane Dr	7.3	0.0	43.0	0.3	0.0	1.7	7.3
20	4034	Jasmine Trl	57.3	0.0	48.0	0.0	0.0	7.0	49.0
21	1502	Medical Center Dr	19.3	0.0	53.0	1.0	0.0	0.0	15.3
22	1689	N Old Ridge Rd / McQueen	41.0	0.7	28.1	19.7	3.0	23.7	37.7
23	791	Summit Pkwy	13.3	0.0	40.4	3.3	0.0	5.7	13.3
24	883	Old Farm Ln	12.7	0.0	47.5	1.3	0.0	0.0	12.7
25	492	Malwest St	7.3	0.0	45.7	1.0	0.0	0.0	7.3
26	646	Bus Park Dr	10.3	0.0	42.6	1.7	0.0	0.0	10.3
27	592	Interstate Hwy Park Loop	9.3	0.0	43.2	2.0	0.0	0.0	9.3
28	280	Interstate Hwy Park Loop	4.7	0.0	40.9	0.7	0.0	0.7	4.7
29	603	I-65 S Ramps	30.7	0.7	13.4	22.7	5.7	27.3	30.7
30	410	I-65	8.3	0.0	33.5	3.3	0.0	7.0	8.3
31	403	I-65 N Ramps	18.3	0.3	15.0	13.0	0.3	16.0	18.3
32	3353	Camp Grandview Rd	71.0	0.7	32.2	29.0	4.7	33.7	71.0
33	1606	Summit Dr / CR-8	23.3	0.0	46.9	2.7	0.0	3.7	20.0
34	1191	Kensley Ln	14.7	0.0	55.4	0.3	0.0	0.0	6.7
35	201	Dismukes Rd	2.3	0.0	58.7	0.0	0.0	0.0	1.0
36	3601	Oak Tree Rd	44.0	0.0	55.8	1.0	0.0	0.0	20.3
37	1475	Old Prattville Rd	20.3	0.0	49.5	2.0	0.0	0.0	18.3
38	2130	Knollwood Dr	36.0	0.0	40.3	9.3	0.0	13.3	36.0
39	467	Monument Dr	23.7	0.3	13.5	17.7	4.0	23.7	23.7

40	1052	Dudley Dr	20.7	0.0	34.7	7.7	0.0	18.3	20.7
41	844	Deatsville Hwy / Main St	46.0	0.7	12.5	35.3	13.0	46.0	46.0
42	1738	McKeithen Pl	38.0	0.3	31.2	16.0	2.7	24.3	38.0
43	1594	Unnamed Rd	24.3	0.0	44.7	4.3	0.0	1.0	23.7
44	1044	Joseph Ct	15.3	0.0	46.4	1.7	0.0	0.0	15.3
45	669	Severage Ln	9.7	0.0	47.2	1.7	0.0	1.0	9.7
46	293	Pineleaf Rd	5.7	0.0	35.3	1.7	0.0	4.3	5.7
47	213	Ingram Rd	3.7	0.0	39.6	0.7	0.0	1.0	3.7
48	505	Longview Rd	7.7	0.0	44.9	1.3	0.0	0.0	7.7
49	466	Turtle Dr	7.0	0.0	45.4	0.7	0.0	0.0	7.0
50	670	Charleston Dr	9.0	0.0	50.8	0.7	0.0	0.0	6.7
51	743	Unnamed Rd	10.7	0.0	47.5	0.7	0.0	0.0	10.3
52	159	Pineleaf Rd	2.0	0.0	54.2	0.0	0.0	0.0	2.0
53	237	Crossgate Dr	3.3	0.0	48.5	0.0	0.0	0.0	3.3
54	1340	Wood Gate Dr / Governors	17.3	0.0	52.7	0.3	0.0	0.0	13.3
55	412	Brownstone Loop	5.3	0.0	52.7	0.3	0.0	0.0	4.7
56	758	Brownstone Loop	9.7	0.0	53.5	0.0	0.0	0.0	4.0
57	421	Bell Rd	5.0	0.0	57.4	0.0	0.0	0.0	3.3
58	3284	Friendly Pine Rd	37.3	0.0	60.0	0.0	0.0	0.0	6.3
59	1488	Airport Rd	17.7	0.0	57.4	0.0	0.0	0.0	5.3
60	4319	Cook Rd	54.7	0.0	53.9	2.3	0.0	0.0	34.7
61	2116	Jackson St	61.3	1.0	23.5	34.7	3.0	43.7	61.3
62	2434	Luckytown Rd	41.3	0.0	40.2	11.3	0.0	21.3	41.3
63	740	N SR-143	44.3	0.7	11.4	35.3	8.3	43.7	44.0
<b>Total</b>	<b>62,712</b>		<b>1171.7</b>	<b>6.7</b>	<b>36.5</b>	<b>351.7</b>	<b>55.3</b>	<b>523.0</b>	<b>1038.7</b>

Stats based on 3 BEFORE runs.  
Stops based on a Stop Speed of 5 MPH.

# Congestion Management Plan Update

## Montgomery MPO

Study Name : **SR-14 PM EB Study**  
 Study Date : **12/2/2013**  
 Page No. : **6**

### Detailed Statistics By Run

#### Travel Time (sec) by Section

SR-14 PM-EB-001 t  
 SR-14 PM-EB-002 t  
 SR-14 PM-EB-003 t

Node #	Length	Node Name	Run #1	Run #2	Run #3
1	0	Main St			
2	422	Gaddis Ave	12	11	14
3	355	Newton St	8	7	10
4	351	Gillespie St	8	8	11
5	389	Gipson St	9	11	11
6	121	Wetumpka St	3	23	32
7	228	Wright St	5	9	7
8	323	N Memorial Dr	7	8	8
9	408	Chester St	8	8	8
10	297	N Nichols St	6	6	4
11	312	Tew St	5	7	5
12	370	Till Ct	6	17	6
13	357	Walker St	5	7	5
14	1555	Edgewood Ave	33	26	30
15	806	Sycamore Dr	18	16	13
16	350	Brookhaven Dr	6	22	5
17	1083	Montview Ct	17	35	15
18	635	Chalet Woods Dr	10	16	11
19	462	Diane Dr	6	9	7
20	4034	Jasmine Trl	56	59	57
21	1502	Medical Center Dr	20	21	17
22	1689	N Old Ridge Rd /	26	48	49
23	791	Summit Pkwy	13	14	13
24	883	Old Farm Ln	13	13	12
25	492	Malwest St	8	8	6
26	646	Bus Park Dr	11	11	9
27	592	Interstate Hwy Park Loop	10	9	9
28	280	Interstate Hwy Park Loop	4	5	5
29	603	I-65 S Ramps	35	10	47
30	410	I-65	7	7	11
31	403	I-65 N Ramps	7	33	15
32	3353	Camp Grandview Rd	47	89	77
33	1606	Summit Dr / CR-8	21	27	22
34	1191	Kensley Ln	15	16	13

35	201	Dismukes Rd	2	3	2
36	3601	Oak Tree Rd	44	48	40
37	1475	Old Prattville Rd	20	23	18
38	2130	Knollwood Dr	34	40	34
39	467	Monument Dr	9	12	50
40	1052	Dudley Dr	19	21	22
41	844	Deatsville Hwy / Main St	17	40	81
42	1738	McKeithen Pl	53	32	29
43	1594	Unnamed Rd	26	26	21
44	1044	Joseph Ct	16	15	15
45	669	Sevarge Ln	9	10	10
46	293	Pineleaf Rd	5	6	6
47	213	Ingram Rd	4	3	4
48	505	Longview Rd	7	9	7
49	466	Turtle Dr	7	7	7
50	670	Charleston Dr	8	11	8
51	743	Unnamed Rd	10	11	11
52	159	Pineleaf Rd	2	2	2
53	237	Crossgate Dr	3	4	3
54	1340	Wood Gate Dr /	17	18	17
55	412	Brownstone Loop	5	6	5
56	758	Brownstone Loop	10	10	9
57	421	Bell Rd	5	5	5
58	3284	Friendly Pine Rd	38	39	35
59	1488	Airport Rd	18	18	17
60	4319	Cook Rd	55	60	49
61	2116	Jackson St	35	64	85
62	2434	Luckytown Rd	39	44	41
63	740	N SR-143	89	23	21
<b>Totals</b>	<b>62712</b>		<b>1,071</b>	<b>1,226</b>	<b>1,218</b>

# Congestion Management Plan Update

## Montgomery MPO

Study Name : **SR-14 PM EB Study**  
 Study Date : **12/2/2013**  
 Page No. : **8**

### Detailed Statistics By Run

#### Average Speed (MPH) by Section

SR-14 PM-EB-001 t  
 SR-14 PM-EB-002 t  
 SR-14 PM-EB-003 t

Node #	Length	Node Name	Run #1	Run #2	Run #3
1	0	Main St			
2	422	Gaddis Ave	24.0	26.7	22.1
3	355	Newton St	32.5	33.7	23.7
4	351	Gillespie St	30.8	32.5	20.0
5	389	Gipson St	28.4	22.8	24.3
6	121	Wetumpka St	29.0	3.7	2.6
7	228	Wright St	31.2	18.6	21.9
8	323	N Memorial Dr	30.9	26.3	29.6
9	408	Chester St	33.5	33.4	36.5
10	297	N Nichols St	37.5	38.8	43.3
11	312	Tew St	42.0	27.7	45.8
12	370	Till Ct	43.8	14.7	45.5
13	357	Walker St	42.4	37.1	42.0
14	1555	Edgewood Ave	32.5	39.8	36.2
15	806	Sycamore Dr	30.8	34.4	41.5
16	350	Brookhaven Dr	39.5	11.6	47.4
17	1083	Montview Ct	44.1	20.6	48.4
18	635	Chalet Woods Dr	45.1	27.1	41.6
19	462	Diane Dr	51.8	39.2	46.4
20	4034	Jasmine Trl	48.9	46.4	48.3
21	1502	Medical Center Dr	51.0	48.5	58.1
22	1689	N Old Ridge Rd /	44.8	23.9	23.8
23	791	Summit Pkwy	41.0	38.4	40.6
24	883	Old Farm Ln	44.8	44.8	52.2
25	492	Malwest St	43.5	43.3	51.7
26	646	Bus Park Dr	40.6	42.4	48.1
27	592	Interstate Hwy Park Loop	41.0	41.1	45.3
28	280	Interstate Hwy Park Loop	39.8	41.0	42.8
29	603	I-65 S Ramps	12.1	42.7	8.4
30	410	I-65	37.6	36.9	26.1
31	403	I-65 N Ramps	44.3	8.6	17.6
32	3353	Camp Grandview Rd	48.3	25.7	29.9
33	1606	Summit Dr / CR-8	51.5	41.7	51.3
34	1191	Kensley Ln	55.3	48.6	61.1



35	201	Dismukes Rd	57.0	50.0	63.5
36	3601	Oak Tree Rd	55.9	50.9	62.1
37	1475	Old Prattville Rd	50.1	44.0	53.7
38	2130	Knollwood Dr	42.8	36.4	42.9
39	467	Monument Dr	36.7	25.4	6.2
40	1052	Dudley Dr	37.9	34.5	32.5
41	844	Deatsville Hwy / Main St	33.9	14.1	7.2
42	1738	McKeithen Pl	22.4	37.2	41.8
43	1594	Unnamed Rd	41.4	41.7	51.5
44	1044	Joseph Ct	46.9	47.7	47.8
45	669	Severage Ln	45.8	45.8	42.6
46	293	Pineleaf Rd	40.6	37.7	34.7
47	213	Ingram Rd	42.8	39.7	41.3
48	505	Longview Rd	45.9	41.1	46.3
49	466	Turtle Dr	49.4	42.7	50.0
50	670	Charleston Dr	54.4	44.0	55.1
51	743	Unnamed Rd	53.8	44.4	47.7
52	159	Pineleaf Rd	52.0	46.0	48.0
53	237	Crossgate Dr	51.3	46.5	50.3
54	1340	Wood Gate Dr /	53.6	49.1	55.4
55	412	Brownstone Loop	53.6	47.2	53.0
56	758	Brownstone Loop	55.3	53.0	57.0
57	421	Bell Rd	53.2	54.2	57.6
58	3284	Friendly Pine Rd	58.9	58.9	63.3
59	1488	Airport Rd	56.8	54.8	61.0
60	4319	Cook Rd	53.5	49.0	60.1
61	2116	Jackson St	41.4	22.5	16.6
62	2434	Luckytown Rd	41.8	37.5	40.5
63	740	N SR-143	5.5	22.1	24.1
<b>Totals</b>	<b>62712</b>		<b>40.0</b>	<b>34.9</b>	<b>35.1</b>

# Congestion Management Plan Update

## Montgomery MPO

Study Name : **SR-14 PM EB Study**  
 Study Date : **12/2/2013**  
 Page No. : **10**

### Detailed Statistics By Run

#### Total Delay (sec) by Section

SR-14 PM-EB-001 t  
 SR-14 PM-EB-002 t  
 SR-14 PM-EB-003 t

Node #	Length	Node Name	Run #1	Run #2	Run #3
1	0	Main St			
2	422	Gaddis Ave	6	4	7
3	355	Newton St	2	2	4
4	351	Gillespie St	2	2	6
5	389	Gipson St	3	5	5
6	121	Wetumpka St	1	21	30
7	228	Wright St	1	5	4
8	323	N Memorial Dr	2	3	3
9	408	Chester St	2	2	1
10	297	N Nichols St	0	0	0
11	312	Tew St	0	1	0
12	370	Till Ct	0	10	0
13	357	Walker St	0	0	0
14	1555	Edgewood Ave	6	0	3
15	806	Sycamore Dr	4	2	0
16	350	Brookhaven Dr	0	16	0
17	1083	Montview Ct	0	17	0
18	635	Chalet Woods Dr	0	6	1
19	462	Diane Dr	0	1	0
20	4034	Jasmine Trl	0	0	0
21	1502	Medical Center Dr	1	2	0
22	1689	N Old Ridge Rd /	4	27	28
23	791	Summit Pkwy	3	4	3
24	883	Old Farm Ln	2	2	0
25	492	Malwest St	1	2	0
26	646	Bus Park Dr	2	2	1
27	592	Interstate Hwy Park Loop	2	2	2
28	280	Interstate Hwy Park Loop	0	1	1
29	603	I-65 S Ramps	27	2	39
30	410	I-65	2	2	6
31	403	I-65 N Ramps	1	28	10
32	3353	Camp Grandview Rd	5	47	35
33	1606	Summit Dr / CR-8	1	6	1
34	1191	Kensley Ln	0	1	0

35	201	Dismukes Rd	0	0	0
36	3601	Oak Tree Rd	0	3	0
37	1475	Old Prattville Rd	2	4	0
38	2130	Knollwood Dr	8	13	7
39	467	Monument Dr	3	6	44
40	1052	Dudley Dr	6	8	9
41	844	Deatsville Hwy / Main St	6	29	71
42	1738	McKeithen Pl	31	10	7
43	1594	Unnamed Rd	6	6	1
44	1044	Joseph Ct	2	2	1
45	669	Sevarge Ln	1	2	2
46	293	Pineleaf Rd	1	2	2
47	213	Ingram Rd	1	0	1
48	505	Longview Rd	1	2	1
49	466	Turtle Dr	1	1	0
50	670	Charleston Dr	0	2	0
51	743	Unnamed Rd	0	1	1
52	159	Pineleaf Rd	0	0	0
53	237	Crossgate Dr	0	0	0
54	1340	Wood Gate Dr /	0	1	0
55	412	Brownstone Loop	0	1	0
56	758	Brownstone Loop	0	0	0
57	421	Bell Rd	0	0	0
58	3284	Friendly Pine Rd	0	0	0
59	1488	Airport Rd	0	0	0
60	4319	Cook Rd	1	6	0
61	2116	Jackson St	8	37	59
62	2434	Luckytown Rd	9	14	11
63	740	N SR-143	80	14	12
<b>Totals</b>	<b>62712</b>		<b>247</b>	<b>389</b>	<b>419</b>

# Congestion Management Plan Update

## Montgomery MPO

Study Name : **SR-14 PM EB Study**  
 Study Date : **12/2/2013**  
 Page No. : **12**

### Detailed Statistics By Run

#### Time <= 0 MPH by Section

SR-14 PM-EB-001 t  
 SR-14 PM-EB-002 t  
 SR-14 PM-EB-003 t

Node #	Length	Node Name	Run #1	Run #2	Run #3
1	0	Main St			
2	422	Gaddis Ave	0	0	0
3	355	Newton St	0	0	0
4	351	Gillespie St	0	0	0
5	389	Gipson St	0	0	0
6	121	Wetumpka St	0	8	18
7	228	Wright St	0	0	0
8	323	N Memorial Dr	0	0	0
9	408	Chester St	0	0	0
10	297	N Nichols St	0	0	0
11	312	Tew St	0	0	0
12	370	Till Ct	0	0	0
13	357	Walker St	0	0	0
14	1555	Edgewood Ave	0	0	0
15	806	Sycamore Dr	0	0	0
16	350	Brookhaven Dr	0	6	0
17	1083	Montview Ct	0	0	0
18	635	Chalet Woods Dr	0	0	0
19	462	Diane Dr	0	0	0
20	4034	Jasmine Trl	0	0	0
21	1502	Medical Center Dr	0	0	0
22	1689	N Old Ridge Rd /	0	5	4
23	791	Summit Pkwy	0	0	0
24	883	Old Farm Ln	0	0	0
25	492	Malwest St	0	0	0
26	646	Bus Park Dr	0	0	0
27	592	Interstate Hwy Park Loop	0	0	0
28	280	Interstate Hwy Park Loop	0	0	0
29	603	I-65 S Ramps	7	0	10
30	410	I-65	0	0	0
31	403	I-65 N Ramps	0	1	0
32	3353	Camp Grandview Rd	0	7	7
33	1606	Summit Dr / CR-8	0	0	0
34	1191	Kensley Ln	0	0	0

35	201	Dismukes Rd	0	0	0
36	3601	Oak Tree Rd	0	0	0
37	1475	Old Prattville Rd	0	0	0
38	2130	Knollwood Dr	0	0	0
39	467	Monument Dr	0	0	12
40	1052	Dudley Dr	0	0	0
41	844	Deatsville Hwy / Main St	0	4	35
42	1738	McKeithen Pl	8	0	0
43	1594	Unnamed Rd	0	0	0
44	1044	Joseph Ct	0	0	0
45	669	Sevarge Ln	0	0	0
46	293	Pineleaf Rd	0	0	0
47	213	Ingram Rd	0	0	0
48	505	Longview Rd	0	0	0
49	466	Turtle Dr	0	0	0
50	670	Charleston Dr	0	0	0
51	743	Unnamed Rd	0	0	0
52	159	Pineleaf Rd	0	0	0
53	237	Crossgate Dr	0	0	0
54	1340	Wood Gate Dr /	0	0	0
55	412	Brownstone Loop	0	0	0
56	758	Brownstone Loop	0	0	0
57	421	Bell Rd	0	0	0
58	3284	Friendly Pine Rd	0	0	0
59	1488	Airport Rd	0	0	0
60	4319	Cook Rd	0	0	0
61	2116	Jackson St	0	1	8
62	2434	Luckytown Rd	0	0	0
63	740	N SR-143	25	0	0
<b>Totals</b>	<b>62712</b>		<b>40</b>	<b>32</b>	<b>94</b>

# Congestion Management Plan Update

## Montgomery MPO

Study Name : **SR-14 PM EB Study**  
 Study Date : **12/2/2013**  
 Page No. : **14**

### Detailed Statistics By Run

#### Time <= 40 MPH by Section

SR-14 PM-EB-001 t  
 SR-14 PM-EB-002 t  
 SR-14 PM-EB-003 t

Node #	Length	Node Name	Run #1	Run #2	Run #3
1	0	Main St			
2	422	Gaddis Ave	12	11	14
3	355	Newton St	8	7	10
4	351	Gillespie St	8	8	11
5	389	Gipson St	9	11	11
6	121	Wetumpka St	3	23	32
7	228	Wright St	5	9	7
8	323	N Memorial Dr	7	8	8
9	408	Chester St	8	8	7
10	297	N Nichols St	6	5	0
11	312	Tew St	0	7	0
12	370	Till Ct	0	17	0
13	357	Walker St	0	7	0
14	1555	Edgewood Ave	28	10	30
15	806	Sycamore Dr	18	10	5
16	350	Brookhaven Dr	3	22	0
17	1083	Montview Ct	0	35	0
18	635	Chalet Woods Dr	0	16	1
19	462	Diane Dr	0	5	0
20	4034	Jasmine Trl	11	0	10
21	1502	Medical Center Dr	0	0	0
22	1689	N Old Ridge Rd /	2	36	33
23	791	Summit Pkwy	5	7	5
24	883	Old Farm Ln	0	0	0
25	492	Malwest St	0	0	0
26	646	Bus Park Dr	0	0	0
27	592	Interstate Hwy Park Loop	0	0	0
28	280	Interstate Hwy Park Loop	2	0	0
29	603	I-65 S Ramps	35	0	47
30	410	I-65	6	4	11
31	403	I-65 N Ramps	0	33	15
32	3353	Camp Grandview Rd	0	59	42
33	1606	Summit Dr / CR-8	0	9	2
34	1191	Kensley Ln	0	0	0

35	201	Dismukes Rd	0	0	0
36	3601	Oak Tree Rd	0	0	0
37	1475	Old Prattville Rd	0	0	0
38	2130	Knollwood Dr	9	22	9
39	467	Monument Dr	9	12	50
40	1052	Dudley Dr	12	21	22
41	844	Deatsville Hwy / Main St	17	40	81
42	1738	McKeithen Pl	39	24	10
43	1594	Unnamed Rd	2	1	0
44	1044	Joseph Ct	0	0	0
45	669	Sevarge Ln	0	0	3
46	293	Pineleaf Rd	1	6	6
47	213	Ingram Rd	0	2	1
48	505	Longview Rd	0	0	0
49	466	Turtle Dr	0	0	0
50	670	Charleston Dr	0	0	0
51	743	Unnamed Rd	0	0	0
52	159	Pineleaf Rd	0	0	0
53	237	Crossgate Dr	0	0	0
54	1340	Wood Gate Dr /	0	0	0
55	412	Brownstone Loop	0	0	0
56	758	Brownstone Loop	0	0	0
57	421	Bell Rd	0	0	0
58	3284	Friendly Pine Rd	0	0	0
59	1488	Airport Rd	0	0	0
60	4319	Cook Rd	0	0	0
61	2116	Jackson St	10	46	75
62	2434	Luckytown Rd	21	30	13
63	740	N SR-143	88	23	20
<b>Totals</b>	<b>62712</b>		<b>384</b>	<b>594</b>	<b>591</b>

# Congestion Management Plan Update

## Montgomery MPO

Study Name : **SR-14 PM EB Study**  
 Study Date : **12/2/2013**  
 Page No. : **16**

### Detailed Statistics By Run

#### Time <= 55 MPH by Section

SR-14 PM-EB-001 t  
 SR-14 PM-EB-002 t  
 SR-14 PM-EB-003 t

Node #	Length	Node Name	Run #1	Run #2	Run #3
1	0	Main St			
2	422	Gaddis Ave	12	11	14
3	355	Newton St	8	7	10
4	351	Gillespie St	8	8	11
5	389	Gipson St	9	11	11
6	121	Wetumpka St	3	23	32
7	228	Wright St	5	9	7
8	323	N Memorial Dr	7	8	8
9	408	Chester St	8	8	8
10	297	N Nichols St	6	6	4
11	312	Tew St	5	7	5
12	370	Till Ct	6	17	6
13	357	Walker St	5	7	5
14	1555	Edgewood Ave	33	26	30
15	806	Sycamore Dr	18	16	13
16	350	Brookhaven Dr	6	22	5
17	1083	Montview Ct	17	35	15
18	635	Chalet Woods Dr	10	16	11
19	462	Diane Dr	6	9	7
20	4034	Jasmine Trl	34	59	54
21	1502	Medical Center Dr	20	21	5
22	1689	N Old Ridge Rd /	26	48	39
23	791	Summit Pkwy	13	14	13
24	883	Old Farm Ln	13	13	12
25	492	Malwest St	8	8	6
26	646	Bus Park Dr	11	11	9
27	592	Interstate Hwy Park Loop	10	9	9
28	280	Interstate Hwy Park Loop	4	5	5
29	603	I-65 S Ramps	35	10	47
30	410	I-65	7	7	11
31	403	I-65 N Ramps	7	33	15
32	3353	Camp Grandview Rd	47	89	77
33	1606	Summit Dr / CR-8	21	27	12
34	1191	Kensley Ln	4	16	0



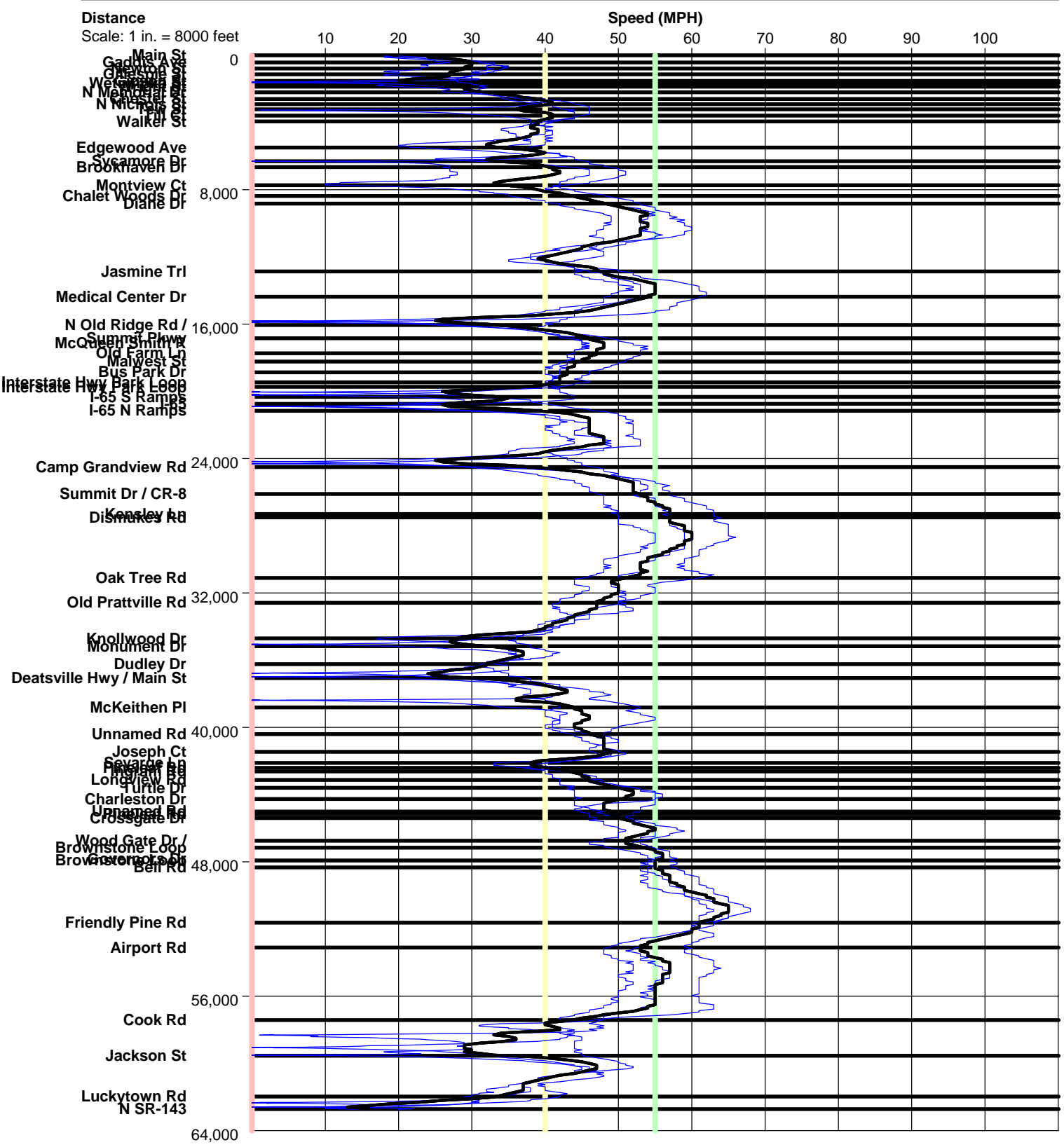
35	201	Dismukes Rd	0	3	0
36	3601	Oak Tree Rd	16	45	0
37	1475	Old Prattville Rd	20	23	12
38	2130	Knollwood Dr	34	40	34
39	467	Monument Dr	9	12	50
40	1052	Dudley Dr	19	21	22
41	844	Deatsville Hwy / Main St	17	40	81
42	1738	McKeithen Pl	53	32	29
43	1594	Unnamed Rd	26	26	19
44	1044	Joseph Ct	16	15	15
45	669	Sevarge Ln	9	10	10
46	293	Pineleaf Rd	5	6	6
47	213	Ingram Rd	4	3	4
48	505	Longview Rd	7	9	7
49	466	Turtle Dr	7	7	7
50	670	Charleston Dr	6	11	3
51	743	Unnamed Rd	9	11	11
52	159	Pineleaf Rd	2	2	2
53	237	Crossgate Dr	3	4	3
54	1340	Wood Gate Dr /	15	18	7
55	412	Brownstone Loop	4	6	4
56	758	Brownstone Loop	2	10	0
57	421	Bell Rd	5	5	0
58	3284	Friendly Pine Rd	4	15	0
59	1488	Airport Rd	6	10	0
60	4319	Cook Rd	39	60	5
61	2116	Jackson St	35	64	85
62	2434	Luckytown Rd	39	44	41
63	740	N SR-143	88	23	21
<b>Totals</b>	<b>62712</b>		<b>931</b>	<b>1,191</b>	<b>994</b>

# Congestion Management Plan Update

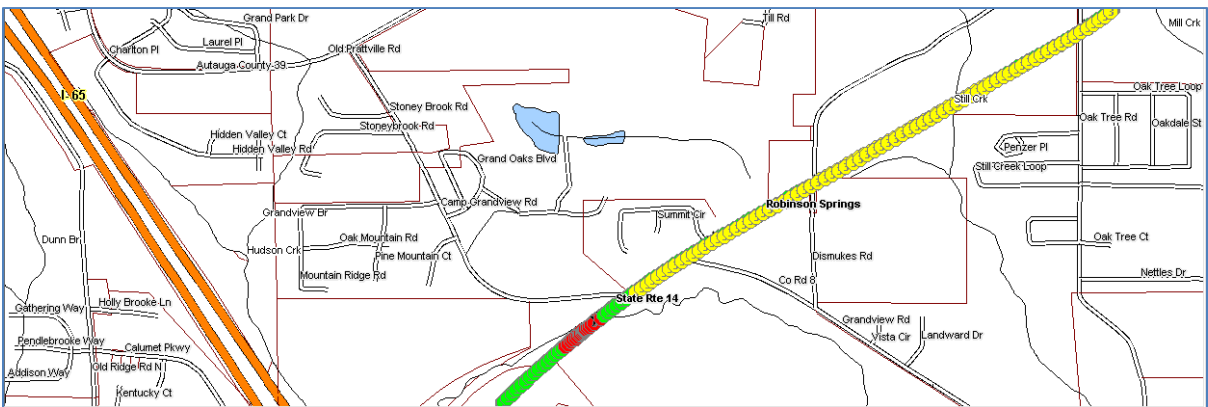
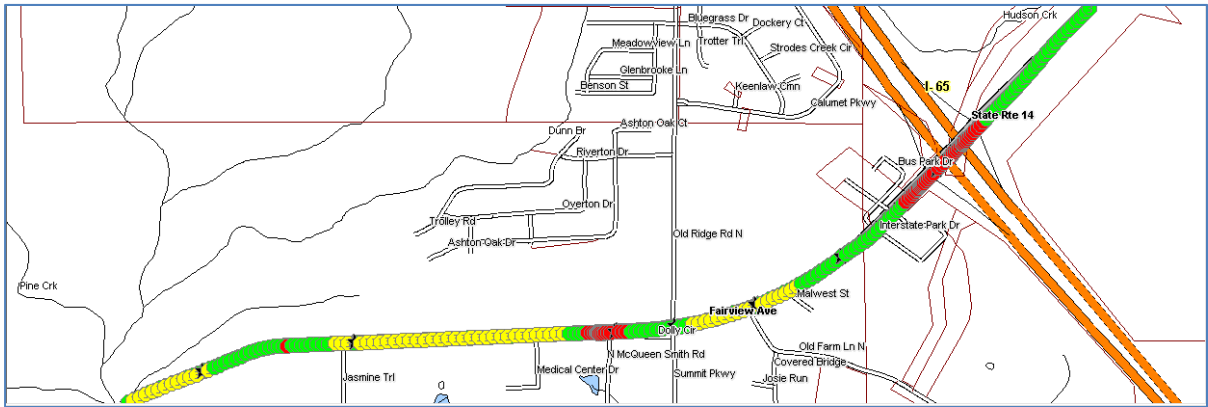
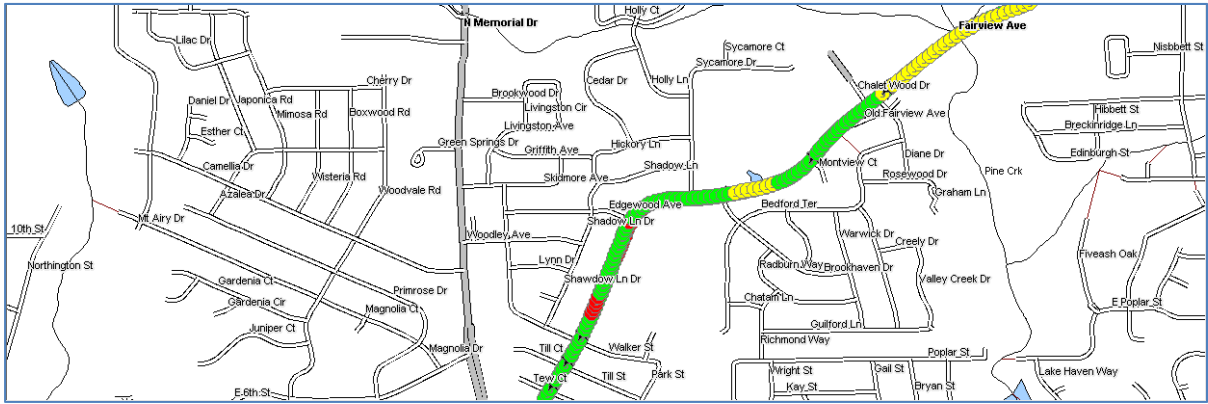
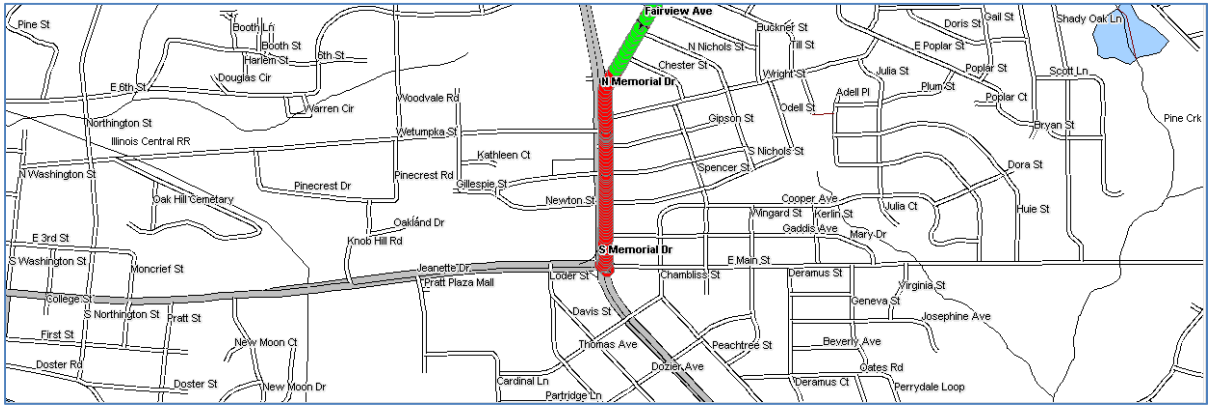
## Montgomery MPO

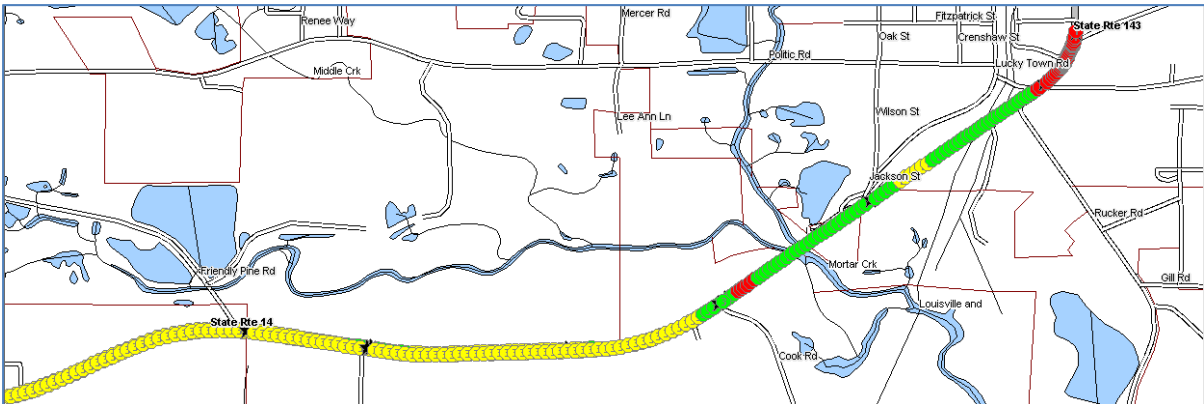
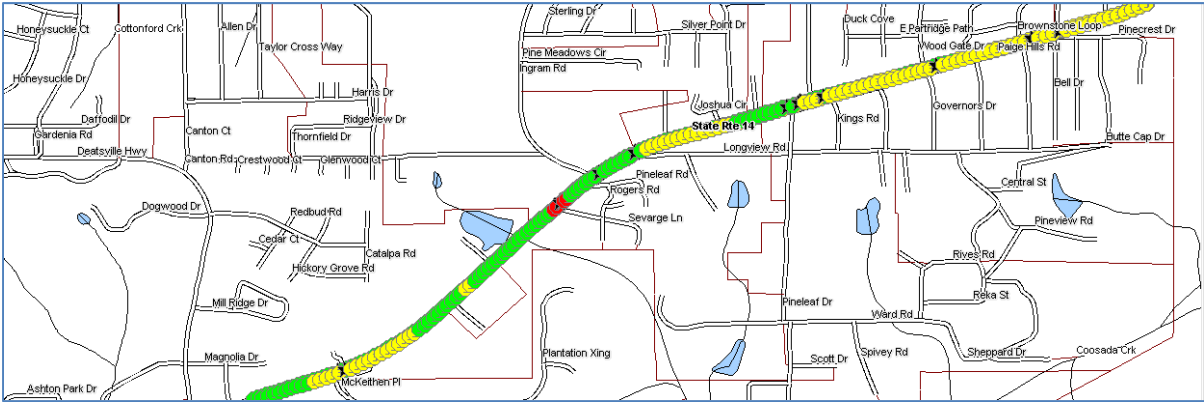
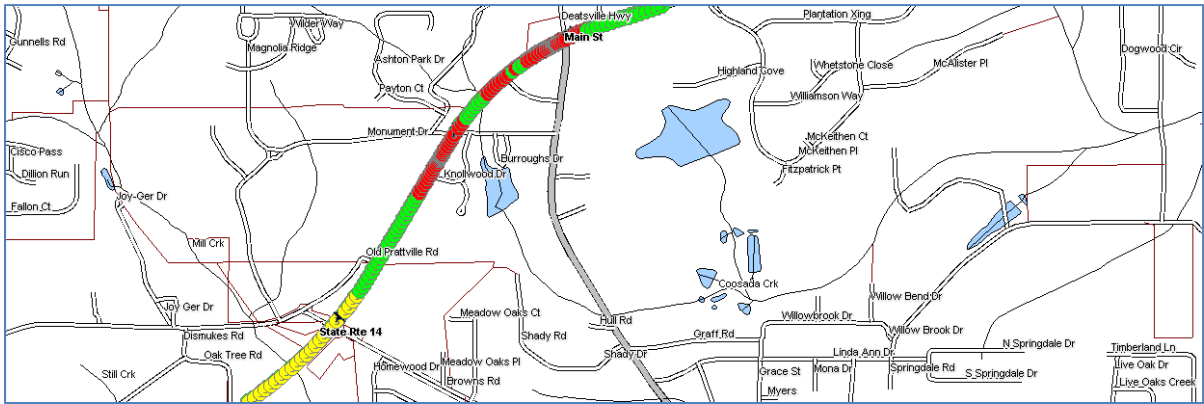
Study Name : **SR-14 PM EB Study**  
 Study Date : **12/2/2013**  
 Page No. : **18**

### Speed/Distance Profiles of All Runs



SR-14 PM EB





Color Code Speeds

Speed 1	0	To	40
Speed 2	40	To	55
Speed 3	55	To	99