

**Congestion Management Plan Update**  
Montgomery MPO

---

***PC-Travel Reports for study: SR-14 OP EB Study***

<b><u>Report Name</u></b>	<b><u>Page</u></b>
Study Summary .....	2
Overall Output Statistics .....	3
Detailed Statistics By Run - Travel Times .....	4
Detailed Statistics By Run - Average Speed .....	5
Detailed Statistics By Run - Total Delay .....	6
Detailed Statistics By Run - Time <= 0 MPH .....	7
Detailed Statistics By Run - Time <= 40 MPH .....	8
Detailed Statistics By Run - Time <= 55 MPH .....	9
Speed/Distance Profiles of All Runs .....	10

# Congestion Management Plan Update

Montgomery MPO

Study Name : **SR-14 OP EB Study**  
 Study Date : **11/12/2013**  
 Page No. : **2**

## Study Summary

### *Runs Used in This Study*

#### **Node Info**

#	Len	Name
1	0	Main St
2	422	Gaddis Ave
3	355	Newton St
4	351	Gillespie St
5	389	Gipson St
6	121	Wetumpka St
7	228	Wright St
8	323	N Memorial Dr
9	408	Chester St
10	297	N Nichols St
11	312	Tew St
12	370	Till Ct
13	357	Walker St
14	1555	Edgewood Ave
15	806	Sycamore Dr
16	350	Brookhaven Dr
17	1083	Montview Ct
18	635	Chalet Woods Dr
19	462	Diane Dr
20	4034	Jasmine Trl
21	1502	Medical Center Dr
22	1689	N Old Ridge Rd /
23	791	Summit Pkwy
24	883	Old Farm Ln
25	492	Malwest St
26	646	Bus Park Dr
27	592	Interstate Hwy Park
28	280	Interstate Hwy Park
29	603	I-65 S Ramps
30	410	I-65
31	403	I-65 N Ramps
32	3353	Camp Grandview Rd
33	1606	Summit Dr / CR-8
34	1191	Kensley Ln
35	201	Dismukes Rd
36	3601	Oak Tree Rd
37	1475	Old Prattville Rd
38	2130	Knollwood Dr

Run Title	Start Date	Start Time	Length	Before/ After	Run Type
SR-14 OP-EB-001 t	11/12/13	14:06	62724	Before	Secondary
SR-14 OP-EB-002 t	11/13/13	13:35	62712	Before	Secondary
SR-14 OP-EB-003 t	11/18/13	14:10	62704	Before	Secondary

**Notes:**

39	467	Monument Dr
40	1052	Dudley Dr
41	844	Deatsville Hwy / Main St
42	1738	McKeithen Pl
43	1594	Unnamed Rd
44	1044	Joseph Ct
45	669	Sevarge Ln
46	293	Pineleaf Rd
47	213	Ingram Rd
48	505	Longview Rd
49	466	Turtle Dr
50	670	Charleston Dr
51	743	Unnamed Rd
52	159	Pineleaf Rd
53	237	Crossgate Dr
54	1340	Wood Gate Dr /
55	412	Brownstone Loop
56	758	Brownstone Loop
57	421	Bell Rd
58	3284	Friendly Pine Rd
59	1488	Airport Rd
60	4319	Cook Rd
61	2116	Jackson St
62	2434	Luckytown Rd
63	740	N SR-143

Length of Study Route = 62,712 feet

# Congestion Management Plan Update

## Montgomery MPO

Study Name : **SR-14 OP EB Study**  
 Study Date : **11/12/2013**  
 Page No. : **4**

### Overall Output Statistics

Node #	Length	Node	Travel Time	# of Stops	Avg Speed	Total Delay	Time <= 0 MPH	Time <= 40 MPH	Time <= 55 MPH
1	0	Main St							
2	422	Gaddis Ave	10.3	0.0	27.8	3.7	0.0	10.3	10.3
3	355	Newton St	6.0	0.0	40.3	1.0	0.0	4.3	6.0
4	351	Gillespie St	6.3	0.0	37.8	1.3	0.0	3.7	6.3
5	389	Gipson St	8.3	0.0	31.8	2.3	0.0	6.3	8.3
6	121	Wetumpka St	6.7	0.3	12.4	4.7	1.3	6.0	6.7
7	228	Wright St	5.0	0.0	31.1	1.3	0.0	5.0	5.0
8	323	N Memorial Dr	7.0	0.0	31.5	2.0	0.0	7.0	7.0
9	408	Chester St	7.7	0.0	36.3	1.3	0.0	6.3	7.7
10	297	N Nichols St	5.3	0.0	38.0	0.0	0.0	2.3	5.3
11	312	Tew St	5.0	0.0	42.5	0.0	0.0	0.0	5.0
12	370	Till Ct	5.7	0.0	44.5	0.0	0.0	0.0	5.7
13	357	Walker St	5.3	0.0	45.6	0.0	0.0	0.0	5.3
14	1555	Edgewood Ave	25.0	0.0	42.4	0.0	0.0	2.0	25.0
15	806	Sycamore Dr	11.3	0.0	48.5	0.0	0.0	0.0	10.7
16	350	Brookhaven Dr	4.7	0.0	51.1	0.0	0.0	0.0	3.7
17	1083	Montview Ct	14.7	0.0	50.3	0.0	0.0	0.0	14.7
18	635	Chalet Woods Dr	9.3	0.0	46.4	0.0	0.0	0.0	9.3
19	462	Diane Dr	6.0	0.0	52.5	0.0	0.0	0.0	4.0
20	4034	Jasmine Trl	47.3	0.0	58.1	0.0	0.0	0.0	13.0
21	1502	Medical Center Dr	16.7	0.0	61.4	0.0	0.0	0.0	0.3
22	1689	N Old Ridge Rd / McQueen	34.0	0.3	33.9	13.0	3.0	16.0	28.0
23	791	Summit Pkwy	11.0	0.0	49.0	1.0	0.0	1.3	8.3
24	883	Old Farm Ln	11.3	0.0	53.1	0.0	0.0	0.0	5.7
25	492	Malwest St	6.0	0.0	55.9	0.0	0.0	0.0	4.0
26	646	Bus Park Dr	8.3	0.0	52.9	0.3	0.0	0.0	6.3
27	592	Interstate Hwy Park Loop	8.0	0.0	50.5	1.0	0.0	0.0	8.0
28	280	Interstate Hwy Park Loop	4.3	0.0	44.1	0.7	0.0	0.0	4.3
29	603	I-65 S Ramps	11.0	0.0	37.4	3.3	0.0	6.3	11.0
30	410	I-65	7.0	0.0	39.9	2.0	0.0	4.0	7.0
31	403	I-65 N Ramps	6.0	0.0	45.8	1.0	0.0	0.0	6.0
32	3353	Camp Grandview Rd	52.3	0.3	43.7	11.3	4.3	13.3	24.0
33	1606	Summit Dr / CR-8	18.3	0.0	59.7	0.3	0.0	0.0	6.0
34	1191	Kensley Ln	12.7	0.0	64.1	0.0	0.0	0.0	0.0
35	201	Dismukes Rd	2.0	0.0	68.5	0.0	0.0	0.0	0.0
36	3601	Oak Tree Rd	36.0	0.0	68.2	0.0	0.0	0.0	0.0
37	1475	Old Prattville Rd	28.3	0.3	35.5	10.3	1.7	14.0	16.7
38	2130	Knollwood Dr	33.7	0.0	43.1	7.3	0.0	8.7	29.3
39	467	Monument Dr	18.7	0.3	17.1	12.7	3.0	17.3	18.7

40	1052	Dudley Dr	20.3	0.0	35.3	6.7	0.0	12.3	20.3
41	844	Deatsville Hwy / Main St	38.7	0.3	14.9	28.0	13.0	33.7	38.7
42	1738	McKeithen Pl	25.3	0.0	46.8	3.3	0.0	4.7	20.0
43	1594	Unnamed Rd	21.0	0.0	51.8	1.3	0.0	0.0	15.3
44	1044	Joseph Ct	13.7	0.0	52.1	0.3	0.0	0.0	11.0
45	669	Severage Ln	8.3	0.0	54.7	0.0	0.0	0.0	4.0
46	293	Pineleaf Rd	4.3	0.0	46.1	0.3	0.0	0.0	4.3
47	213	Ingram Rd	2.7	0.0	54.5	0.0	0.0	0.0	2.7
48	505	Longview Rd	7.0	0.0	49.2	0.3	0.0	0.0	6.3
49	466	Turtle Dr	5.7	0.0	56.1	0.0	0.0	0.0	2.0
50	670	Charleston Dr	8.0	0.0	57.1	0.0	0.0	0.0	0.3
51	743	Unnamed Rd	9.0	0.0	56.3	0.0	0.0	0.0	2.0
52	159	Pineleaf Rd	1.7	0.0	65.0	0.0	0.0	0.0	0.7
53	237	Crossgate Dr	3.0	0.0	53.9	0.0	0.0	0.0	1.3
54	1340	Wood Gate Dr / Governors	16.0	0.0	57.1	0.0	0.0	0.0	2.3
55	412	Brownstone Loop	5.0	0.0	56.2	0.0	0.0	0.0	1.0
56	758	Brownstone Loop	9.0	0.0	57.4	0.0	0.0	0.0	0.0
57	421	Bell Rd	5.0	0.0	57.4	0.0	0.0	0.0	0.0
58	3284	Friendly Pine Rd	35.0	0.0	64.0	0.0	0.0	0.0	0.0
59	1488	Airport Rd	16.7	0.0	60.9	0.0	0.0	0.0	0.7
60	4319	Cook Rd	50.7	0.0	58.1	0.0	0.0	0.0	7.3
61	2116	Jackson St	28.7	0.0	50.3	2.0	0.0	2.3	20.7
62	2434	Luckytown Rd	33.7	0.0	49.3	3.7	0.0	2.7	31.7
63	740	N SR-143	23.0	0.7	21.9	14.0	1.7	18.0	22.7
<b>Total</b>	<b>62,712</b>		<b>914.0</b>	<b>2.7</b>	<b>46.8</b>	<b>142.0</b>	<b>28.0</b>	<b>208.0</b>	<b>558.0</b>

Stats based on 3 BEFORE runs.  
Stops based on a Stop Speed of 5 MPH.

# Congestion Management Plan Update

## Montgomery MPO

Study Name : **SR-14 OP EB Study**  
 Study Date : **11/12/2013**  
 Page No. : **6**

### Detailed Statistics By Run

#### Travel Time (sec) by Section

*SR-14 OP-EB-001 t*  
*SR-14 OP-EB-002 t*  
*SR-14 OP-EB-003 t*

Node #	Length	Node Name	Run #1	Run #2	Run #3
1	0	Main St			
2	422	Gaddis Ave	10	10	11
3	355	Newton St	6	6	6
4	351	Gillespie St	7	6	6
5	389	Gipson St	11	7	7
6	121	Wetumpka St	16	2	2
7	228	Wright St	7	4	4
8	323	N Memorial Dr	7	6	8
9	408	Chester St	8	7	8
10	297	N Nichols St	6	5	5
11	312	Tew St	5	5	5
12	370	Till Ct	6	6	5
13	357	Walker St	5	6	5
14	1555	Edgewood Ave	26	26	23
15	806	Sycamore Dr	11	12	11
16	350	Brookhaven Dr	5	5	4
17	1083	Montview Ct	14	16	14
18	635	Chalet Woods Dr	9	10	9
19	462	Diane Dr	5	7	6
20	4034	Jasmine Trl	48	47	47
21	1502	Medical Center Dr	17	16	17
22	1689	N Old Ridge Rd /	26	55	21
23	791	Summit Pkwy	11	12	10
24	883	Old Farm Ln	12	11	11
25	492	Malwest St	6	6	6
26	646	Bus Park Dr	9	8	8
27	592	Interstate Hwy Park Loop	8	8	8
28	280	Interstate Hwy Park Loop	5	4	4
29	603	I-65 S Ramps	12	12	9
30	410	I-65	7	9	5
31	403	I-65 N Ramps	6	6	6
32	3353	Camp Grandview Rd	76	40	41
33	1606	Summit Dr / CR-8	21	17	17
34	1191	Kensley Ln	14	12	12

35	201	Dismukes Rd	2	2	2
36	3601	Oak Tree Rd	37	37	34
37	1475	Old Prattville Rd	26	16	43
38	2130	Knollwood Dr	37	27	37
39	467	Monument Dr	8	38	10
40	1052	Dudley Dr	16	26	19
41	844	Deatsville Hwy / Main St	86	18	12
42	1738	McKeithen Pl	27	27	22
43	1594	Unnamed Rd	23	21	19
44	1044	Joseph Ct	15	13	13
45	669	Sevarge Ln	8	8	9
46	293	Pineleaf Rd	5	4	4
47	213	Ingram Rd	3	3	2
48	505	Longview Rd	7	7	7
49	466	Turtle Dr	6	6	5
50	670	Charleston Dr	8	8	8
51	743	Unnamed Rd	9	9	9
52	159	Pineleaf Rd	2	2	1
53	237	Crossgate Dr	3	3	3
54	1340	Wood Gate Dr /	16	16	16
55	412	Brownstone Loop	5	5	5
56	758	Brownstone Loop	10	9	8
57	421	Bell Rd	5	5	5
58	3284	Friendly Pine Rd	34	36	35
59	1488	Airport Rd	17	16	17
60	4319	Cook Rd	51	52	49
61	2116	Jackson St	28	26	32
62	2434	Luckytown Rd	35	31	35
63	740	N SR-143	32	12	25
<b>Totals</b>	<b>62712</b>		<b>1,003</b>	<b>892</b>	<b>847</b>

# Congestion Management Plan Update

## Montgomery MPO

Study Name : **SR-14 OP EB Study**  
 Study Date : **11/12/2013**  
 Page No. : **8**

### Detailed Statistics By Run

#### Average Speed (MPH) by Section

*SR-14 OP-EB-001 t*  
*SR-14 OP-EB-002 t*  
*SR-14 OP-EB-003 t*

Node #	Length	Node Name	Run #1	Run #2	Run #3
1	0	Main St			
2	422	Gaddis Ave	30.8	28.8	27.7
3	355	Newton St	37.3	40.3	37.5
4	351	Gillespie St	35.1	39.8	40.2
5	389	Gipson St	23.9	38.0	40.3
6	121	Wetumpka St	5.3	41.5	40.0
7	228	Wright St	23.7	39.0	36.5
8	323	N Memorial Dr	30.0	36.7	29.9
9	408	Chester St	33.6	39.9	36.1
10	297	N Nichols St	39.3	40.6	39.4
11	312	Tew St	43.0	42.4	44.4
12	370	Till Ct	42.5	42.0	46.4
13	357	Walker St	43.0	40.5	47.0
14	1555	Edgewood Ave	41.9	40.8	46.7
15	806	Sycamore Dr	48.2	45.9	51.5
16	350	Brookhaven Dr	53.4	48.0	55.3
17	1083	Montview Ct	51.4	46.3	52.0
18	635	Chalet Woods Dr	49.7	43.5	49.2
19	462	Diane Dr	55.0	45.0	55.7
20	4034	Jasmine Trl	57.8	58.5	57.8
21	1502	Medical Center Dr	62.1	64.1	61.0
22	1689	N Old Ridge Rd /	43.2	21.0	54.3
23	791	Summit Pkwy	46.9	44.8	55.8
24	883	Old Farm Ln	52.8	54.6	56.1
25	492	Malwest St	51.2	56.0	54.0
26	646	Bus Park Dr	49.9	55.0	53.1
27	592	Interstate Hwy Park Loop	48.0	50.4	49.3
28	280	Interstate Hwy Park Loop	43.2	47.8	47.5
29	603	I-65 S Ramps	34.1	34.3	49.8
30	410	I-65	36.7	30.9	52.0
31	403	I-65 N Ramps	47.7	45.7	43.5
32	3353	Camp Grandview Rd	30.4	57.2	56.8
33	1606	Summit Dr / CR-8	51.2	64.4	62.4
34	1191	Kensley Ln	61.4	67.8	69.1



35	201	Dismukes Rd	64.0	68.5	70.5
36	3601	Oak Tree Rd	65.1	66.4	71.8
37	1475	Old Prattville Rd	39.2	62.8	23.2
38	2130	Knollwood Dr	38.7	53.7	39.6
39	467	Monument Dr	41.4	8.5	29.9
40	1052	Dudley Dr	45.6	27.7	39.2
41	844	Deatsville Hwy / Main St	6.7	32.0	45.6
42	1738	McKeithen Pl	44.3	43.9	55.6
43	1594	Unnamed Rd	47.2	51.7	56.1
44	1044	Joseph Ct	48.7	54.8	53.5
45	669	Sevarge Ln	51.0	57.0	55.7
46	293	Pineleaf Rd	44.6	50.0	50.0
47	213	Ingram Rd	47.3	48.0	51.5
48	505	Longview Rd	51.0	49.1	54.6
49	466	Turtle Dr	55.5	52.8	57.6
50	670	Charleston Dr	55.6	57.0	58.6
51	743	Unnamed Rd	54.9	56.6	60.6
52	159	Pineleaf Rd	55.0	54.5	61.0
53	237	Crossgate Dr	55.0	54.0	59.7
54	1340	Wood Gate Dr /	56.0	57.3	57.4
55	412	Brownstone Loop	54.6	56.4	59.0
56	758	Brownstone Loop	56.8	57.4	60.4
57	421	Bell Rd	56.6	57.2	59.4
58	3284	Friendly Pine Rd	64.7	62.1	64.9
59	1488	Airport Rd	60.9	63.1	58.9
60	4319	Cook Rd	57.3	56.7	59.4
61	2116	Jackson St	52.0	55.5	45.9
62	2434	Luckytown Rd	47.3	53.6	46.1
63	740	N SR-143	15.6	42.0	20.8
<b>Totals</b>	<b>62712</b>		<b>42.7</b>	<b>48.0</b>	<b>50.5</b>

# Congestion Management Plan Update

## Montgomery MPO

Study Name : **SR-14 OP EB Study**  
 Study Date : **11/12/2013**  
 Page No. : **10**

### Detailed Statistics By Run

#### Total Delay (sec) by Section

*SR-14 OP-EB-001 t*  
*SR-14 OP-EB-002 t*  
*SR-14 OP-EB-003 t*

Node #	Length	Node Name	Run #1	Run #2	Run #3
1	0	Main St			
2	422	Gaddis Ave	3	4	4
3	355	Newton St	1	1	1
4	351	Gillespie St	2	1	1
5	389	Gipson St	5	1	1
6	121	Wetumpka St	14	0	0
7	228	Wright St	3	1	0
8	323	N Memorial Dr	2	1	3
9	408	Chester St	2	1	1
10	297	N Nichols St	0	0	0
11	312	Tew St	0	0	0
12	370	Till Ct	0	0	0
13	357	Walker St	0	0	0
14	1555	Edgewood Ave	0	0	0
15	806	Sycamore Dr	0	0	0
16	350	Brookhaven Dr	0	0	0
17	1083	Montview Ct	0	0	0
18	635	Chalet Woods Dr	0	0	0
19	462	Diane Dr	0	0	0
20	4034	Jasmine Trl	0	0	0
21	1502	Medical Center Dr	0	0	0
22	1689	N Old Ridge Rd /	5	34	0
23	791	Summit Pkwy	1	2	0
24	883	Old Farm Ln	0	0	0
25	492	Malwest St	0	0	0
26	646	Bus Park Dr	1	0	0
27	592	Interstate Hwy Park Loop	1	1	1
28	280	Interstate Hwy Park Loop	1	1	0
29	603	I-65 S Ramps	4	5	1
30	410	I-65	2	4	0
31	403	I-65 N Ramps	1	1	1
32	3353	Camp Grandview Rd	34	0	0
33	1606	Summit Dr / CR-8	1	0	0
34	1191	Kensley Ln	0	0	0

35	201	Dismukes Rd	0	0	0
36	3601	Oak Tree Rd	0	0	0
37	1475	Old Prattville Rd	7	0	24
38	2130	Knollwood Dr	11	1	10
39	467	Monument Dr	2	32	4
40	1052	Dudley Dr	2	13	5
41	844	Deatsville Hwy / Main St	75	8	1
42	1738	McKeithen Pl	5	5	0
43	1594	Unnamed Rd	3	1	0
44	1044	Joseph Ct	1	0	0
45	669	Sevarge Ln	0	0	0
46	293	Pineleaf Rd	1	0	0
47	213	Ingram Rd	0	0	0
48	505	Longview Rd	0	1	0
49	466	Turtle Dr	0	0	0
50	670	Charleston Dr	0	0	0
51	743	Unnamed Rd	0	0	0
52	159	Pineleaf Rd	0	0	0
53	237	Crossgate Dr	0	0	0
54	1340	Wood Gate Dr /	0	0	0
55	412	Brownstone Loop	0	0	0
56	758	Brownstone Loop	0	0	0
57	421	Bell Rd	0	0	0
58	3284	Friendly Pine Rd	0	0	0
59	1488	Airport Rd	0	0	0
60	4319	Cook Rd	0	0	0
61	2116	Jackson St	1	0	5
62	2434	Luckytown Rd	5	1	5
63	740	N SR-143	23	3	16
<b>Totals</b>	<b>62712</b>		<b>219</b>	<b>123</b>	<b>84</b>

# Congestion Management Plan Update

## Montgomery MPO

Study Name : **SR-14 OP EB Study**  
 Study Date : **11/12/2013**  
 Page No. : **12**

### Detailed Statistics By Run

#### Time <= 0 MPH by Section

*SR-14 OP-EB-001 t*  
*SR-14 OP-EB-002 t*  
*SR-14 OP-EB-003 t*

Node #	Length	Node Name	Run #1	Run #2	Run #3
1	0	Main St			
2	422	Gaddis Ave	0	0	0
3	355	Newton St	0	0	0
4	351	Gillespie St	0	0	0
5	389	Gipson St	0	0	0
6	121	Wetumpka St	4	0	0
7	228	Wright St	0	0	0
8	323	N Memorial Dr	0	0	0
9	408	Chester St	0	0	0
10	297	N Nichols St	0	0	0
11	312	Tew St	0	0	0
12	370	Till Ct	0	0	0
13	357	Walker St	0	0	0
14	1555	Edgewood Ave	0	0	0
15	806	Sycamore Dr	0	0	0
16	350	Brookhaven Dr	0	0	0
17	1083	Montview Ct	0	0	0
18	635	Chalet Woods Dr	0	0	0
19	462	Diane Dr	0	0	0
20	4034	Jasmine Trl	0	0	0
21	1502	Medical Center Dr	0	0	0
22	1689	N Old Ridge Rd /	0	9	0
23	791	Summit Pkwy	0	0	0
24	883	Old Farm Ln	0	0	0
25	492	Malwest St	0	0	0
26	646	Bus Park Dr	0	0	0
27	592	Interstate Hwy Park Loop	0	0	0
28	280	Interstate Hwy Park Loop	0	0	0
29	603	I-65 S Ramps	0	0	0
30	410	I-65	0	0	0
31	403	I-65 N Ramps	0	0	0
32	3353	Camp Grandview Rd	13	0	0
33	1606	Summit Dr / CR-8	0	0	0
34	1191	Kensley Ln	0	0	0

35	201	Dismukes Rd	0	0	0
36	3601	Oak Tree Rd	0	0	0
37	1475	Old Prattville Rd	0	0	5
38	2130	Knollwood Dr	0	0	0
39	467	Monument Dr	0	9	0
40	1052	Dudley Dr	0	0	0
41	844	Deatsville Hwy / Main St	39	0	0
42	1738	McKeithen Pl	0	0	0
43	1594	Unnamed Rd	0	0	0
44	1044	Joseph Ct	0	0	0
45	669	Sevarge Ln	0	0	0
46	293	Pineleaf Rd	0	0	0
47	213	Ingram Rd	0	0	0
48	505	Longview Rd	0	0	0
49	466	Turtle Dr	0	0	0
50	670	Charleston Dr	0	0	0
51	743	Unnamed Rd	0	0	0
52	159	Pineleaf Rd	0	0	0
53	237	Crossgate Dr	0	0	0
54	1340	Wood Gate Dr /	0	0	0
55	412	Brownstone Loop	0	0	0
56	758	Brownstone Loop	0	0	0
57	421	Bell Rd	0	0	0
58	3284	Friendly Pine Rd	0	0	0
59	1488	Airport Rd	0	0	0
60	4319	Cook Rd	0	0	0
61	2116	Jackson St	0	0	0
62	2434	Luckytown Rd	0	0	0
63	740	N SR-143	5	0	0
<b>Totals</b>	<b>62712</b>		<b>61</b>	<b>18</b>	<b>5</b>

# Congestion Management Plan Update

## Montgomery MPO

Study Name : **SR-14 OP EB Study**  
 Study Date : **11/12/2013**  
 Page No. : **14**

### Detailed Statistics By Run

#### Time <= 40 MPH by Section

SR-14 OP-EB-001 t  
 SR-14 OP-EB-002 t  
 SR-14 OP-EB-003 t

Node #	Length	Node Name	Run #1	Run #2	Run #3
1	0	Main St			
2	422	Gaddis Ave	10	10	11
3	355	Newton St	6	1	6
4	351	Gillespie St	7	2	2
5	389	Gipson St	11	6	2
6	121	Wetumpka St	16	0	2
7	228	Wright St	7	4	4
8	323	N Memorial Dr	7	6	8
9	408	Chester St	8	3	8
10	297	N Nichols St	3	1	3
11	312	Tew St	0	0	0
12	370	Till Ct	0	0	0
13	357	Walker St	0	0	0
14	1555	Edgewood Ave	6	0	0
15	806	Sycamore Dr	0	0	0
16	350	Brookhaven Dr	0	0	0
17	1083	Montview Ct	0	0	0
18	635	Chalet Woods Dr	0	0	0
19	462	Diane Dr	0	0	0
20	4034	Jasmine Trl	0	0	0
21	1502	Medical Center Dr	0	0	0
22	1689	N Old Ridge Rd /	11	37	0
23	791	Summit Pkwy	1	3	0
24	883	Old Farm Ln	0	0	0
25	492	Malwest St	0	0	0
26	646	Bus Park Dr	0	0	0
27	592	Interstate Hwy Park Loop	0	0	0
28	280	Interstate Hwy Park Loop	0	0	0
29	603	I-65 S Ramps	11	8	0
30	410	I-65	5	7	0
31	403	I-65 N Ramps	0	0	0
32	3353	Camp Grandview Rd	40	0	0
33	1606	Summit Dr / CR-8	0	0	0
34	1191	Kensley Ln	0	0	0

35	201	Dismukes Rd	0	0	0
36	3601	Oak Tree Rd	0	0	0
37	1475	Old Prattville Rd	12	0	30
38	2130	Knollwood Dr	12	0	14
39	467	Monument Dr	4	38	10
40	1052	Dudley Dr	0	26	11
41	844	Deatsville Hwy / Main St	82	18	1
42	1738	McKeithen Pl	5	9	0
43	1594	Unnamed Rd	0	0	0
44	1044	Joseph Ct	0	0	0
45	669	Sevarge Ln	0	0	0
46	293	Pineleaf Rd	0	0	0
47	213	Ingram Rd	0	0	0
48	505	Longview Rd	0	0	0
49	466	Turtle Dr	0	0	0
50	670	Charleston Dr	0	0	0
51	743	Unnamed Rd	0	0	0
52	159	Pineleaf Rd	0	0	0
53	237	Crossgate Dr	0	0	0
54	1340	Wood Gate Dr /	0	0	0
55	412	Brownstone Loop	0	0	0
56	758	Brownstone Loop	0	0	0
57	421	Bell Rd	0	0	0
58	3284	Friendly Pine Rd	0	0	0
59	1488	Airport Rd	0	0	0
60	4319	Cook Rd	0	0	0
61	2116	Jackson St	0	0	7
62	2434	Luckytown Rd	3	0	5
63	740	N SR-143	32	4	18
<b>Totals</b>	<b>62712</b>		<b>299</b>	<b>183</b>	<b>142</b>

# Congestion Management Plan Update

## Montgomery MPO

Study Name : **SR-14 OP EB Study**  
 Study Date : **11/12/2013**  
 Page No. : **16**

### Detailed Statistics By Run

#### Time <= 55 MPH by Section

*SR-14 OP-EB-001 t*  
*SR-14 OP-EB-002 t*  
*SR-14 OP-EB-003 t*

Node #	Length	Node Name	Run #1	Run #2	Run #3
1	0	Main St			
2	422	Gaddis Ave	10	10	11
3	355	Newton St	6	6	6
4	351	Gillespie St	7	6	6
5	389	Gipson St	11	7	7
6	121	Wetumpka St	16	2	2
7	228	Wright St	7	4	4
8	323	N Memorial Dr	7	6	8
9	408	Chester St	8	7	8
10	297	N Nichols St	6	5	5
11	312	Tew St	5	5	5
12	370	Till Ct	6	6	5
13	357	Walker St	5	6	5
14	1555	Edgewood Ave	26	26	23
15	806	Sycamore Dr	11	12	9
16	350	Brookhaven Dr	5	5	1
17	1083	Montview Ct	14	16	14
18	635	Chalet Woods Dr	9	10	9
19	462	Diane Dr	2	7	3
20	4034	Jasmine Trl	14	11	14
21	1502	Medical Center Dr	1	0	0
22	1689	N Old Ridge Rd /	18	51	15
23	791	Summit Pkwy	11	12	2
24	883	Old Farm Ln	12	4	1
25	492	Malwest St	6	0	6
26	646	Bus Park Dr	9	2	8
27	592	Interstate Hwy Park Loop	8	8	8
28	280	Interstate Hwy Park Loop	5	4	4
29	603	I-65 S Ramps	12	12	9
30	410	I-65	7	9	5
31	403	I-65 N Ramps	6	6	6
32	3353	Camp Grandview Rd	53	5	14
33	1606	Summit Dr / CR-8	18	0	0
34	1191	Kensley Ln	0	0	0



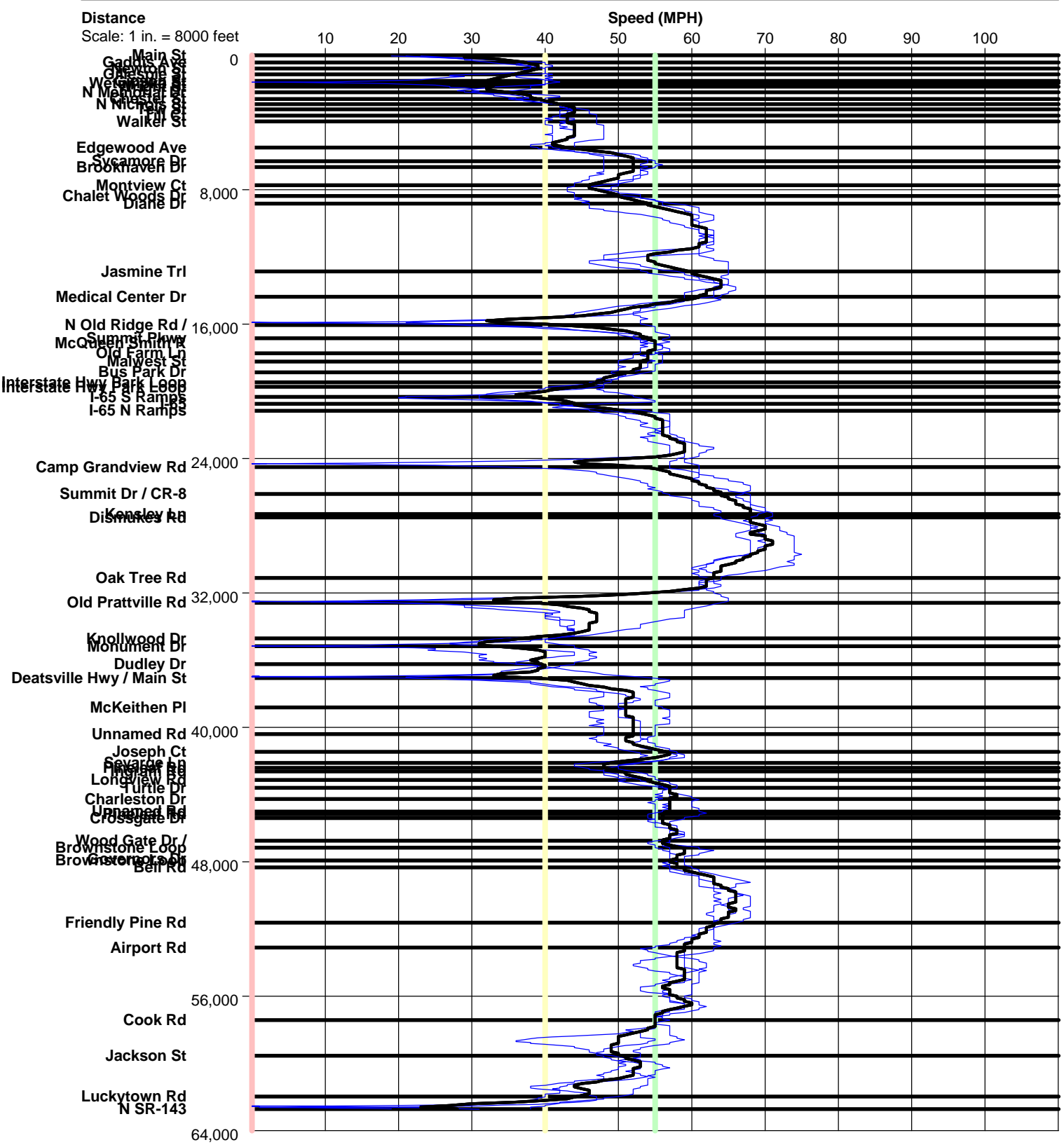
35	201	Dismukes Rd	0	0	0
36	3601	Oak Tree Rd	0	0	0
37	1475	Old Prattville Rd	16	0	34
38	2130	Knollwood Dr	37	14	37
39	467	Monument Dr	8	38	10
40	1052	Dudley Dr	16	26	19
41	844	Deatsville Hwy / Main St	86	18	12
42	1738	McKeithen Pl	27	27	6
43	1594	Unnamed Rd	23	21	2
44	1044	Joseph Ct	15	7	11
45	669	Sevarge Ln	8	1	3
46	293	Pineleaf Rd	5	4	4
47	213	Ingram Rd	3	3	2
48	505	Longview Rd	7	7	5
49	466	Turtle Dr	2	4	0
50	670	Charleston Dr	1	0	0
51	743	Unnamed Rd	6	0	0
52	159	Pineleaf Rd	0	2	0
53	237	Crossgate Dr	1	3	0
54	1340	Wood Gate Dr /	6	1	0
55	412	Brownstone Loop	3	0	0
56	758	Brownstone Loop	0	0	0
57	421	Bell Rd	0	0	0
58	3284	Friendly Pine Rd	0	0	0
59	1488	Airport Rd	0	0	2
60	4319	Cook Rd	7	10	5
61	2116	Jackson St	25	8	29
62	2434	Luckytown Rd	35	25	35
63	740	N SR-143	32	12	24
<b>Totals</b>	<b>62712</b>		<b>710</b>	<b>501</b>	<b>463</b>

# Congestion Management Plan Update

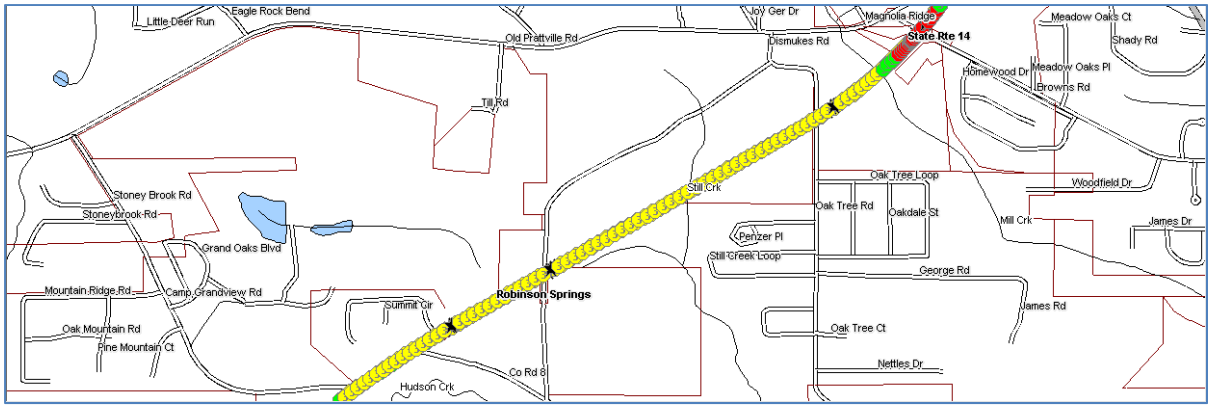
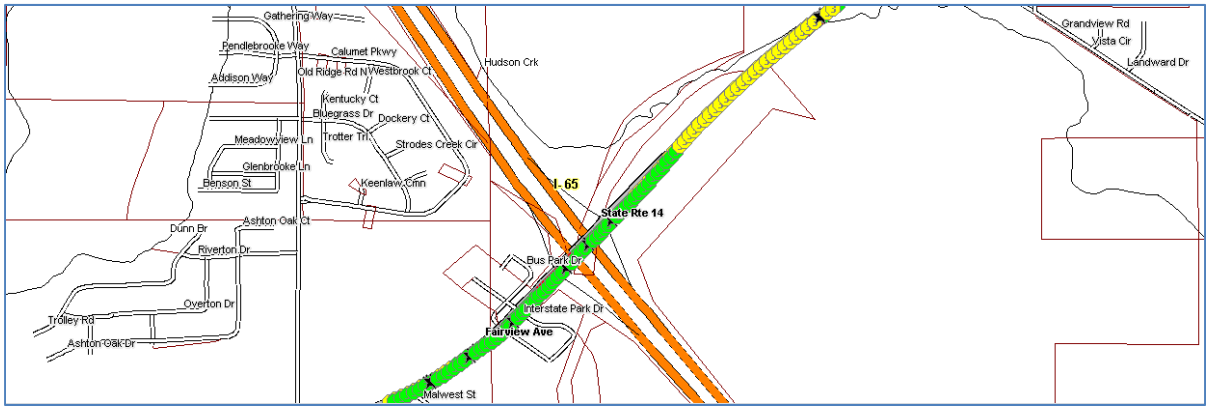
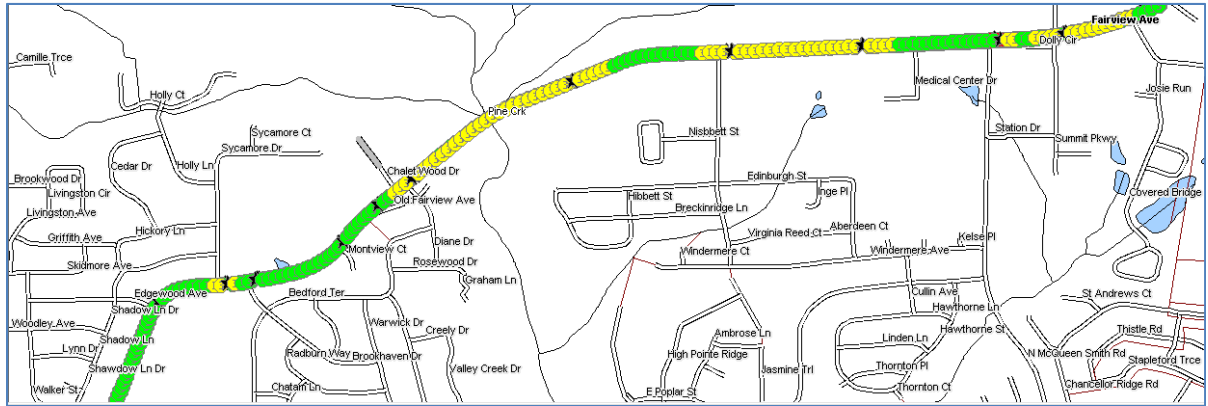
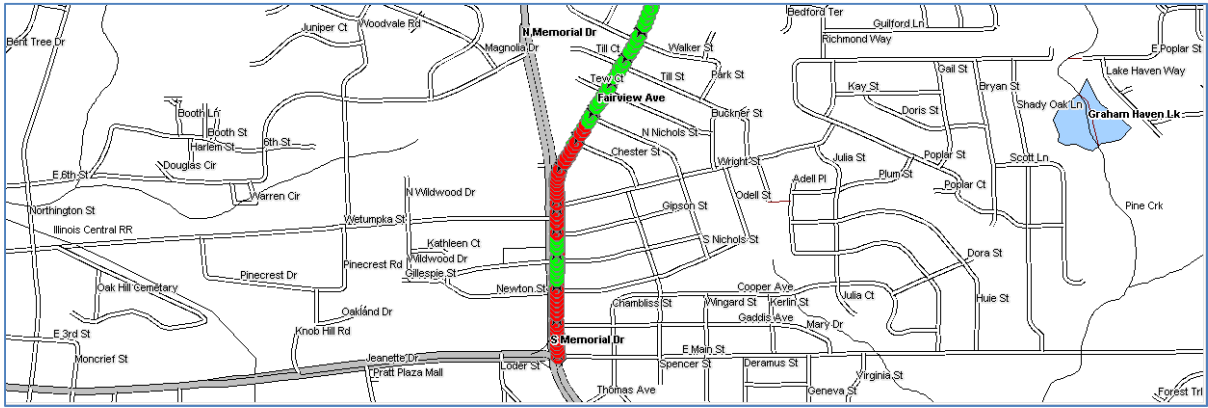
## Montgomery MPO

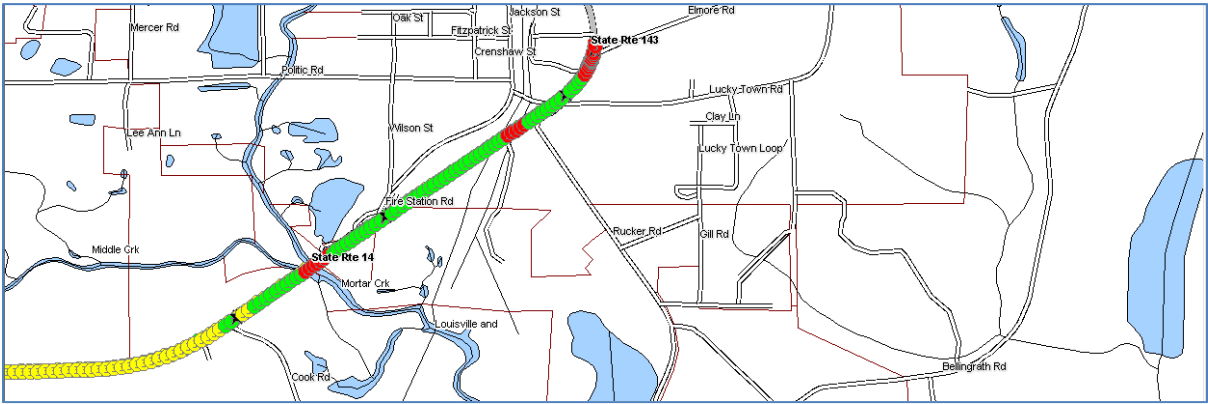
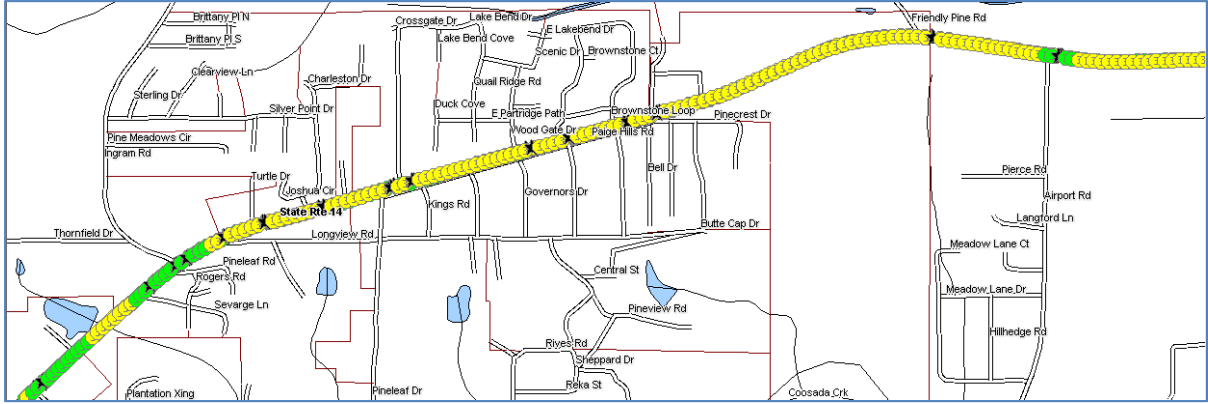
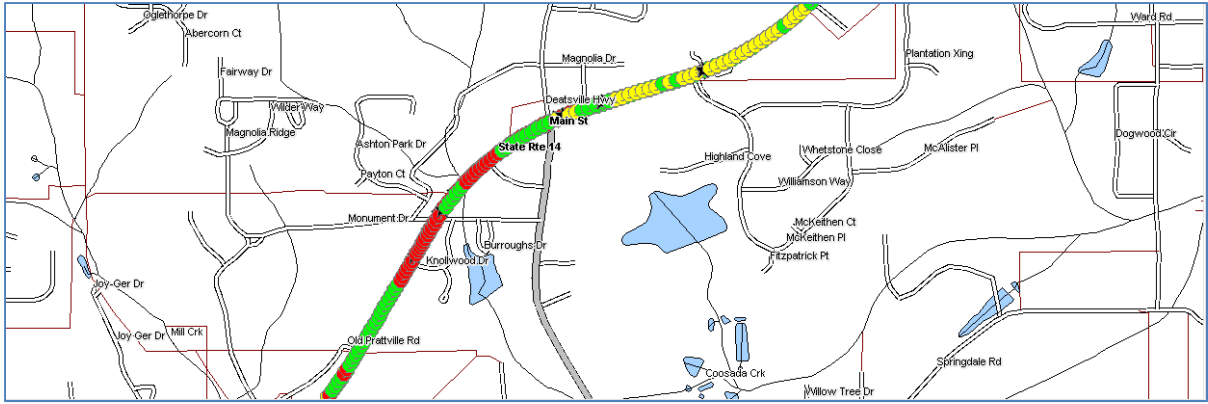
Study Name : SR-14 OP EB Study  
 Study Date : 11/12/2013  
 Page No. : 18

### Speed/Distance Profiles of All Runs



SR-14 OP EB





Color Code Speeds

Speed 1	0	To	40
Speed 2	40	To	55
Speed 3	55	To	99