

**FISCAL YEARS 2020-2023 TRANSPORTATION IMPROVEMENT  
PROGRAM (TIP) AMENDMENT PROJECT PROPOSALS**

**May 18, 2023 MPO Policy Board Meeting, 11:30 A.M.**

**May 16, 2023 TAC Advisory Committee Meeting, 10:00 A.M.**

**May 16, 2023 CAC Advisory Committee Meeting, 2:00 P.M.**

**Meeting #4 in FY-2023**

TIP Project Number: **M-17-AM** Sponsor: **City of Montgomery** State Project Code: **100059726**

Functional Classification: **Minor Arterial**

Project Description: **Resurface, curb and gutter, inlet conversion, traffic striping sidewalks and conversion from 4 lanes to 3 lanes with pedestrian facilities on East Fairview Ave from South Court St to Cloverdale Rd**

Distance: **1 mile**

Funding Source: **Surface Transportation Program Maintenance Funds (STPMN)**

FEDERAL PROJECT CODE:	PROJECT SCOPE:	PROJECT START DATE:	FISCAL YEAR	FEDERAL FUNDS:	LOCAL MATCH:	TOTAL FUNDS:
STPMN	UT	7/1/23	2023	\$ 80,000	\$ 20,000	\$ 100,000
STPMN	RW	9/1/23	2023	\$ 120,000	\$ 30,000	\$ 150,000
STPMN	CN	9/30/23	2023	\$ 3,200,000	\$800,000	\$4,000,000
				\$ 3,400,000	\$850,000	\$4,250,000

**Move Project to FY-2024 into New 2024-2027 TIP**



TIP Project Number: **M-18-AM** Sponsor: **City of Montgomery** State Project Code: **100067740**

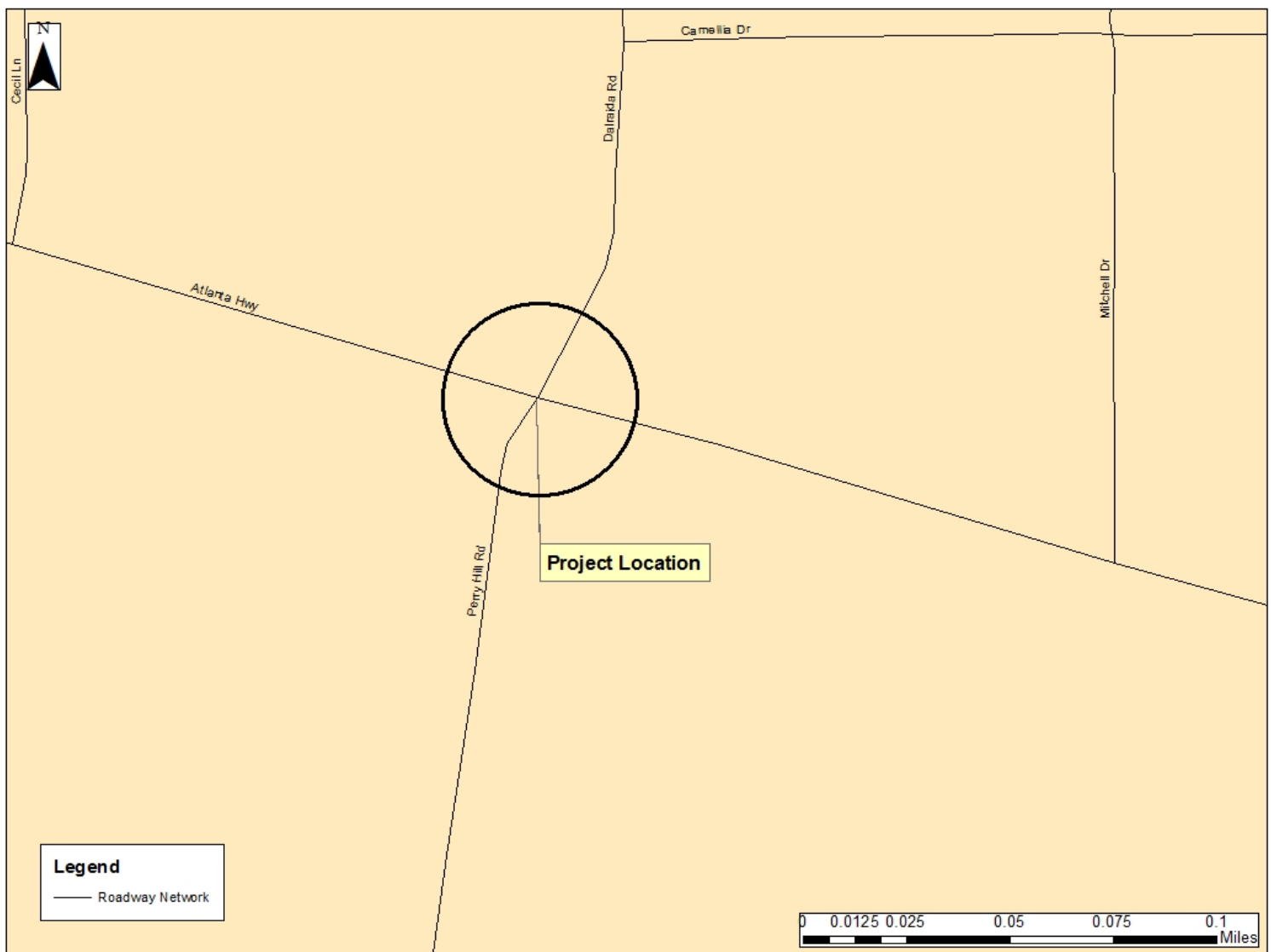
Functional Classification: **Principal Arterial**

Project Description: **Intersection Improvements on Perry Hill Rd at Atlanta Hwy**

Distance: **0 miles** Funding Source: **Surface Transportation Program Montgomery (STPMN) Funds**

FEDERAL PROJECT NUMBER:	PROJECT SCOPE:	PROJECT START DATE:	FISCAL YEAR	FEDERAL FUNDS:	LOCAL MATCH:	TOTAL FUNDS:
<b>STPMN</b>	<b>PE</b>	<b>7/1/2023</b>	<b>FY-23</b>	<b>\$444,000</b>	<b>\$111,000</b>	<b>\$555,000</b>

**Move Project to FY-2024 into New 2024-2027 TIP**



TIP Project Number: **M-19-AM**      Sponsor: **City of Montgomery**      State Project Code: **100073343**

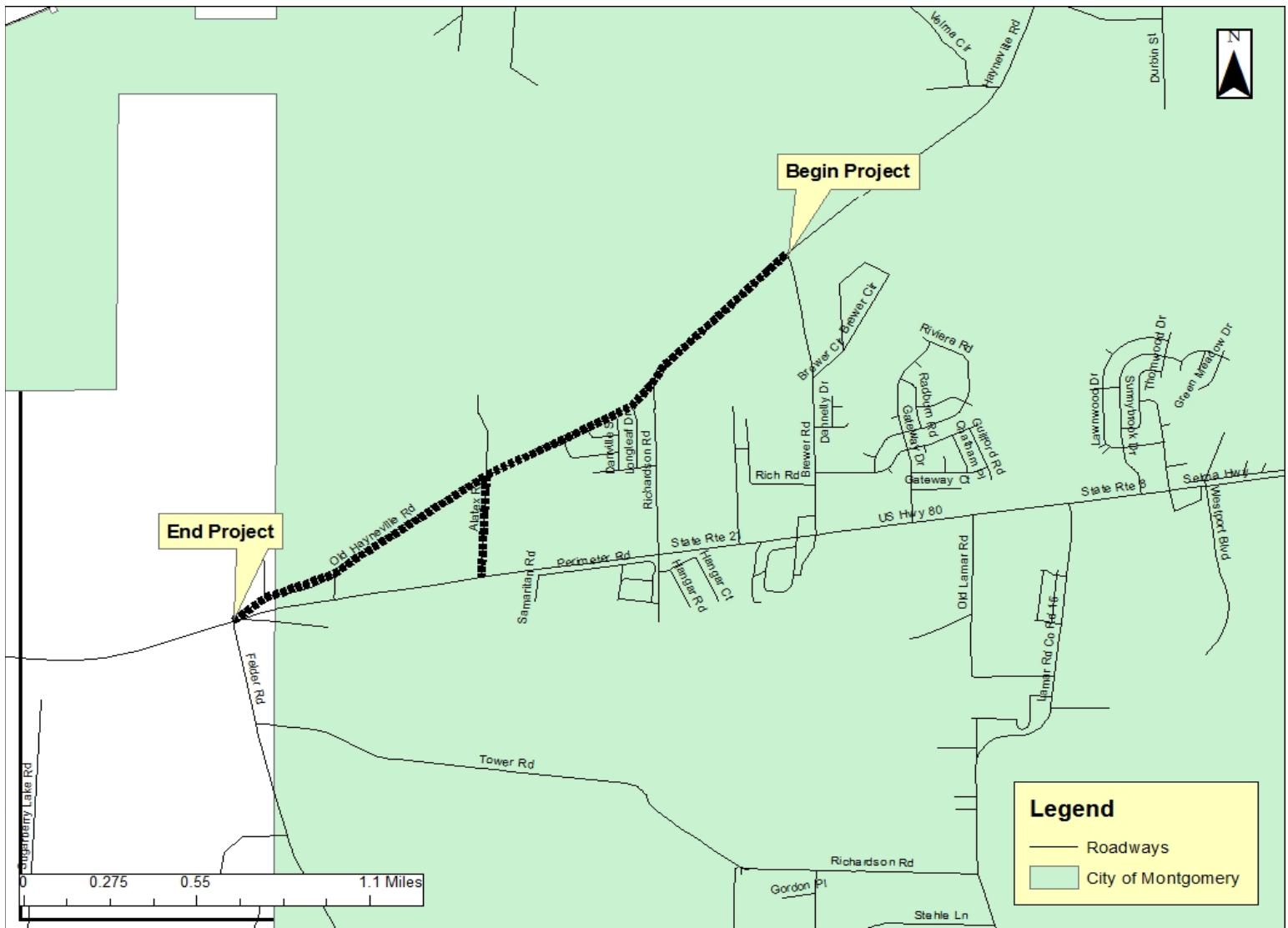
Functional Classification: **Major Collector**

Project Description: **Resurfacing on Old Hayneville Rd from Brewer Rd to US-80**

Distance: **1.0 mile**      Funding Source: **Surface Transportation Program Montgomery (STPMN) Funds**

FEDERAL PROJECT NUMBER:	PROJECT SCOPE:	PROJECT START DATE:	FISCAL YEAR	FEDERAL FUNDS:	LOCAL MATCH:	TOTAL FUNDS:
STPMN 5118 ()	PE	7/1/2023	2023	\$120,000	\$30,000	\$150,000

**Move Project to FY-2024 into New 2024-2027 TIP**



TIP Project Number: **M-19-AM** Sponsor: **City of Montgomery** State Project Code: **100073367**  
**100060092**

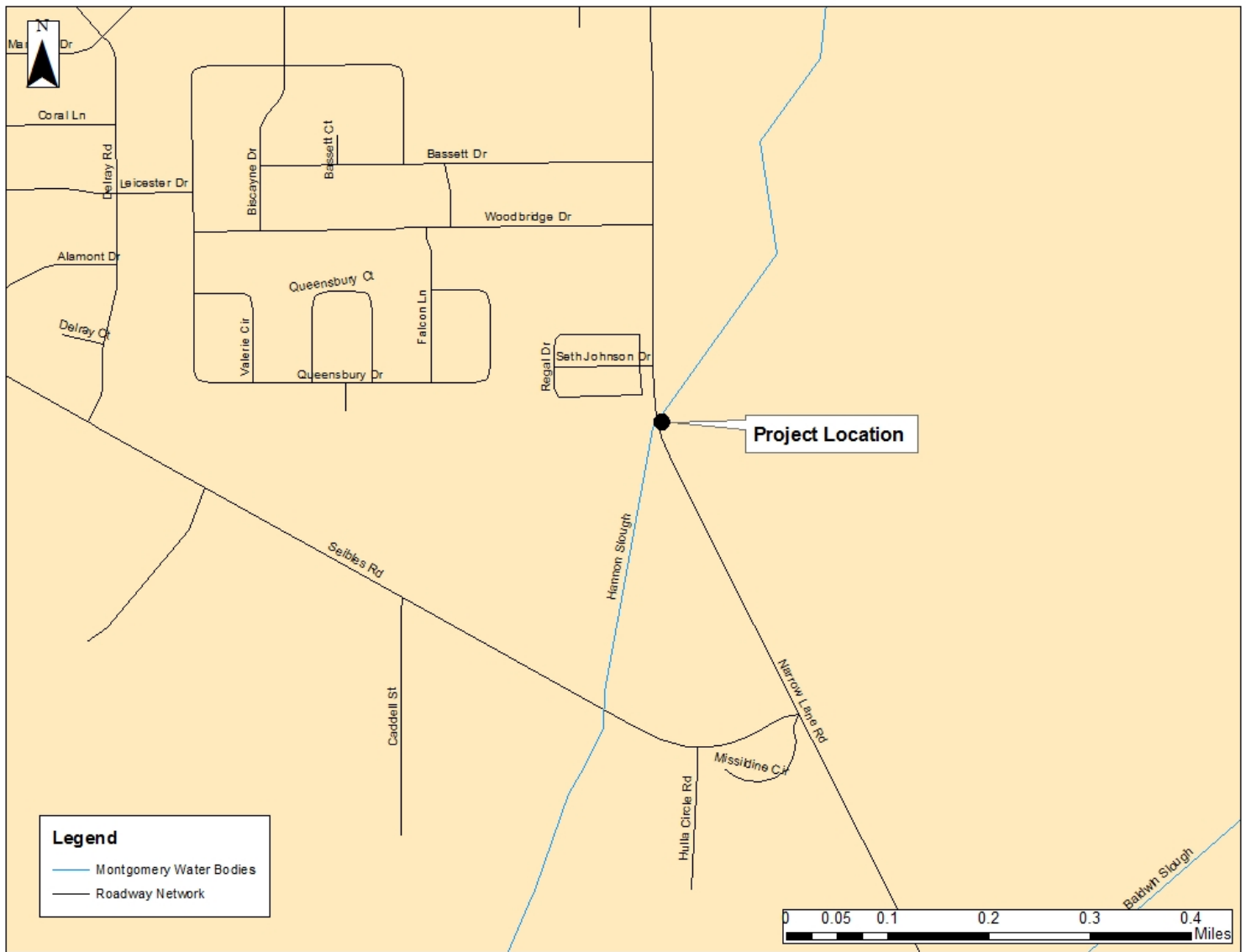
Functional Classification: **Major Collector**

Project Description: **Bridge Replacement on Narrow Lane at Hannon Slough (BIN# 003250)**

Distance: **0 miles** Funding Source: **Surface Transportation Program Montgomery (STPMN) Funds**

FEDERAL PROJECT NUMBER:	PROJECT SCOPE:	PROJECT START DATE:	FISCAL YEAR	FEDERAL FUNDS:	LOCAL MATCH:	TOTAL FUNDS:
<b>STPMN</b>	<b>PE</b>	<b>5/1/2023</b>	<b>FY-2023</b>	<b>\$240,000</b>	<b>\$60,000</b>	<b>\$300,000</b>
<b>STPMN</b>	<b>RW</b>	<b>9/1/2023</b>	<b>FY-2023</b>	<b>\$ 60,000</b>	<b>\$15,000</b>	<b>\$ 75,000</b>
				<b>\$300,000</b>	<b>\$75,000</b>	<b>\$375,000</b>

**Move Project to FY-2024 into New 2024-2027 TIP**



TIP Project Number: **M-20-AM**    Sponsor: **City of Montgomery**    State Project Code: **100060095**  
**100055809**

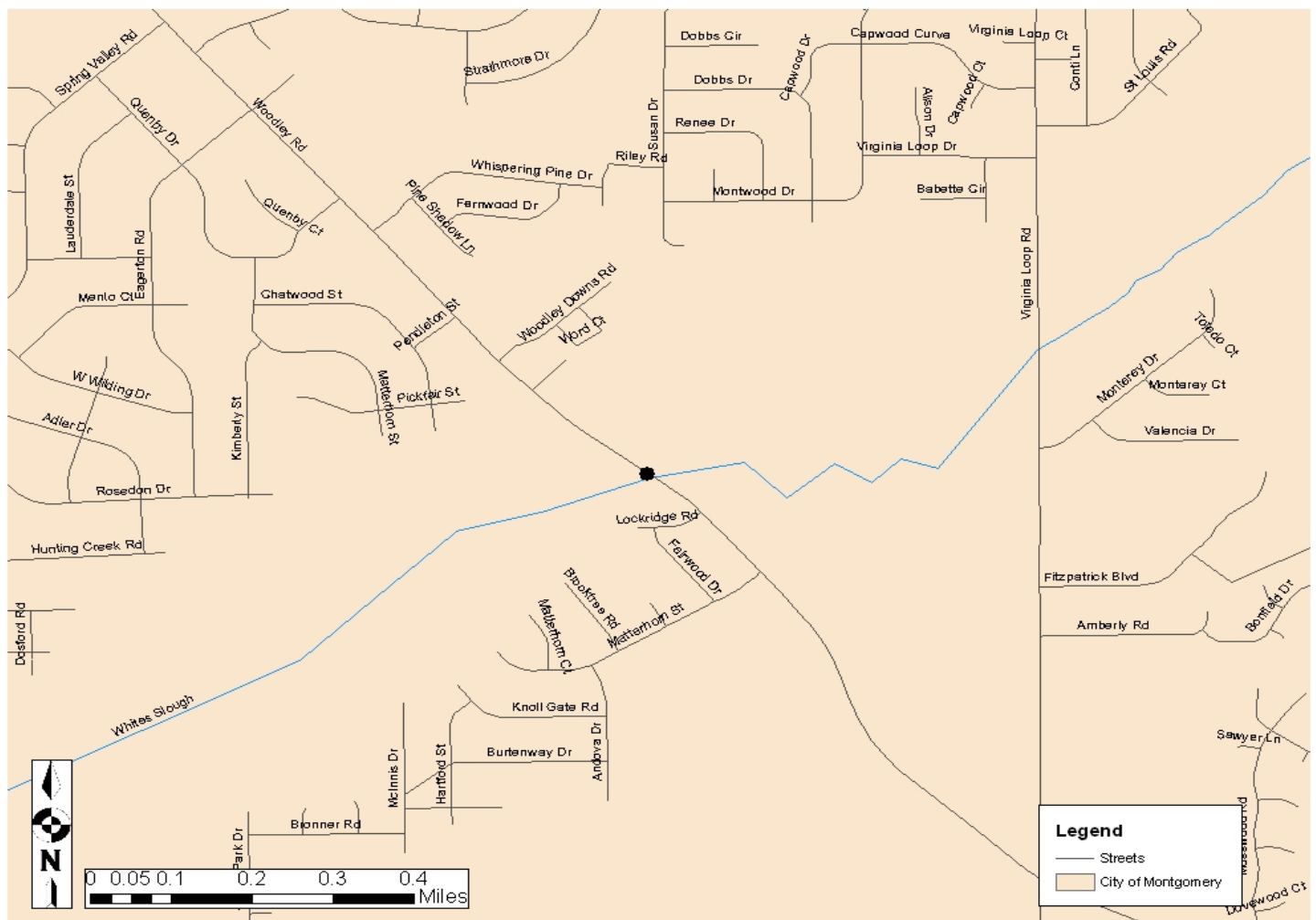
Functional Classification: **Minor Arterial**

Project Description: **Bridge Replacement on Woodley Rd at Whites Slough (BIN #003048 & 003047)**

Distance: **0 miles**    Funding Source: **Surface Transportation Program Montgomery (STPMN) Funds**

FEDERAL PROJECT NUMBER:	PROJECT SCOPE:	PROJECT START DATE:	FISCAL YEAR	FEDERAL FUNDS:	LOCAL MATCH:	TOTAL FUNDS:
<b>STPMN</b>	<b>UT</b>	<b>5/1/2023</b>	<b>FY-2023</b>	<b>\$ 160,000</b>	<b>\$ 40,000</b>	<b>\$ 200,000</b>
<b>STPMN</b>	<b>CN</b>	<b>9/30/23</b>	<b>FY-2023</b>	<b>\$2,000,000</b>	<b>\$500,000</b>	<b>\$2,500,000</b>
				<b>\$2,160,000</b>	<b>\$540,000</b>	<b>\$2,700,000</b>

**Move Project to FY-2024 into New 2024-2027 TIP**



TIP Project Number: **M-21-AM**

Sponsor: **City of Montgomery**

State Project Code: **100071639**

Functional Classification: **Minor Arterial**

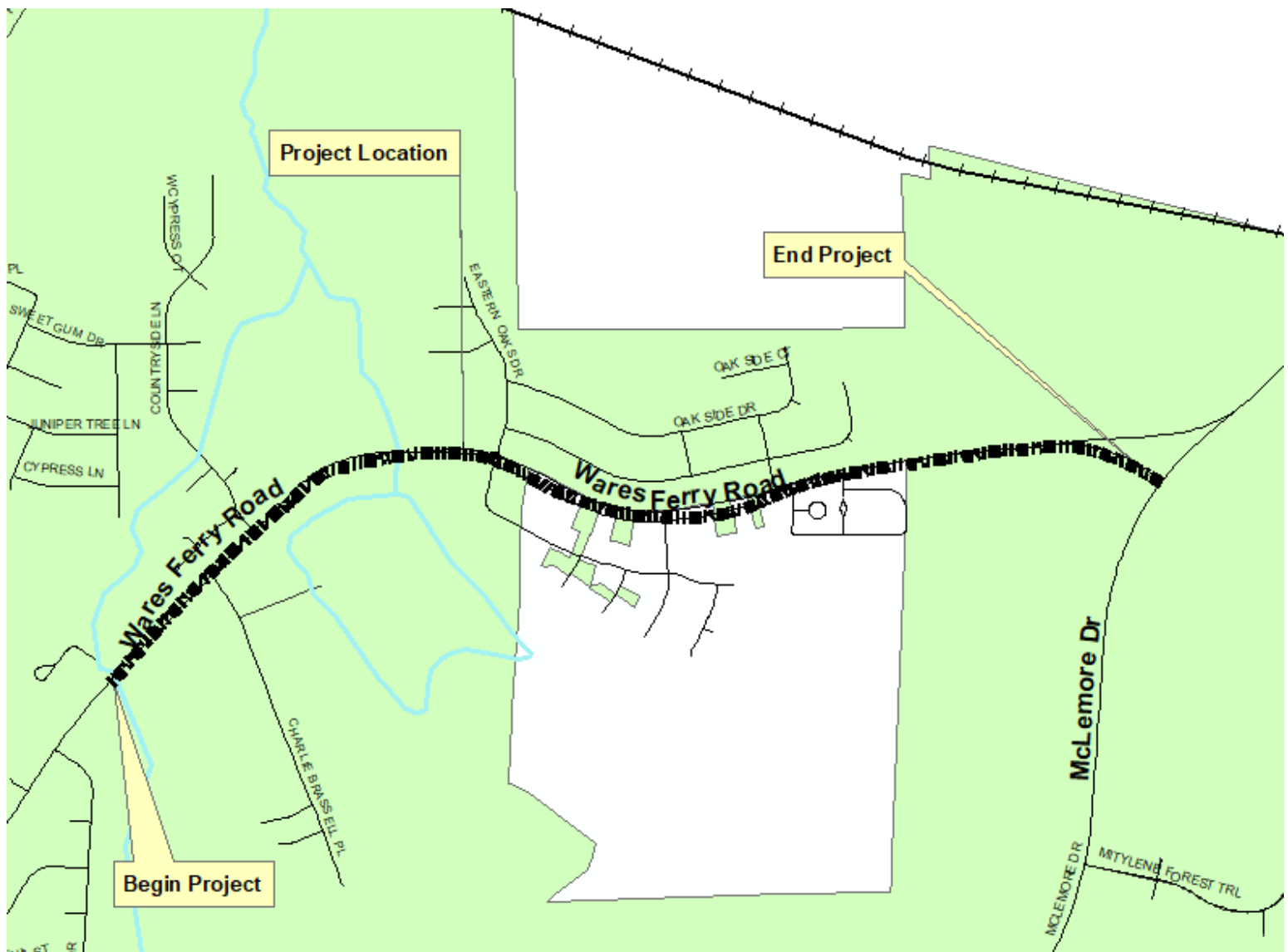
Project Description: **Wares Ferry Road from Froggy Bottom Bridge to McLemore (Phase III)**

Distance: **1.16 miles**

Funding Source: **Surface Transportation Program Montgomery (STPMN) Funds**

FEDERAL PROJECT NUMBER:	PROJECT SCOPE:	PROJECT START DATE:	FISCAL YEAR	FEDERAL FUNDS:	LOCAL MATCH:	TOTAL FUNDS:
STPMN	PE	7/1/2023	2023	\$180,000	\$45,000	\$225,000

**Move Project to FY-2024 into New 2024-2027 TIP**









TIP Project Number: **M-23-AM** Sponsor: **City of Montgomery**

State Project Code: **100073342**

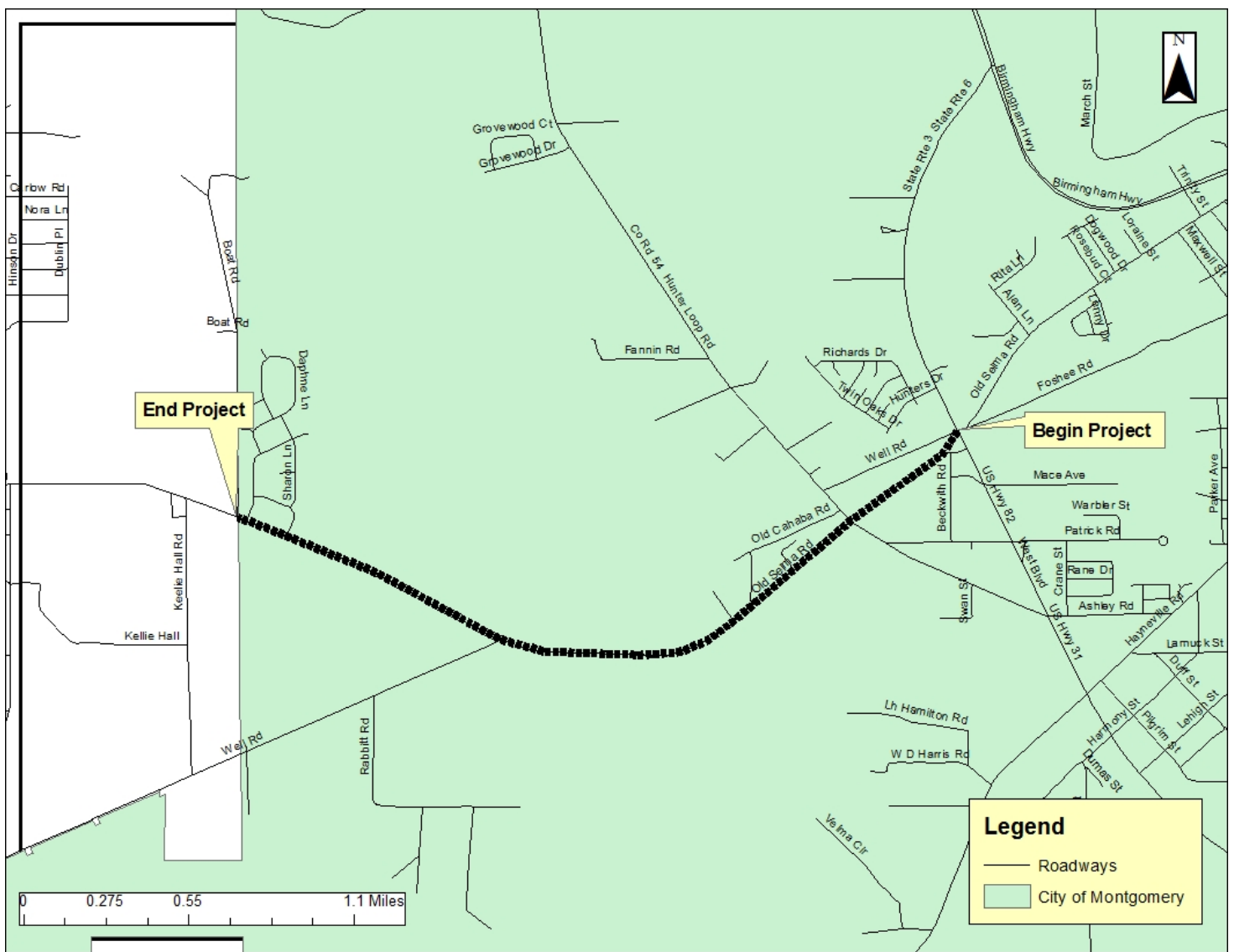
Functional Classification: **Minor Arterial/Major Collector**

Project Description: **Resurfacing on Old Selma Rd from West Blvd. to Montgomery City Limits**

Distance: **2.70 miles** Funding Source: **Surface Transportation Program Montgomery (STPMN) Funds**

FEDERAL PROJECT NUMBER:	PROJECT SCOPE:	PROJECT START DATE:	FISCAL YEAR	FEDERAL FUNDS:	LOCAL MATCH:	TOTAL FUNDS:
STPMN	PE	7/1/2023	2023	\$120,000	\$30,000	\$150,000

**Move Project to FY-2024 into New 2024-2027 TIP**



TIP Project Number: **M-24-AM** Sponsor: **City of Montgomery** State Project Code: **100053061**

Functional Classification: **Minor Arterial**

Project Description: **Resurfacing and Widen (5 lanes) Ann Street from Highland Ave to Brewton Street Phase 2**

Distance: **0.5 miles** Funding Source: **Surface Transportation Program Montgomery (STPMN) Funds**

FEDERAL PROJECT NUMBER:	PROJECT SCOPE:	PROJECT START DATE:	FISCAL YEAR	FEDERAL FUNDS:	LOCAL MATCH:	TOTAL FUNDS:
<b>STPMN</b>	<b>RW</b>	<b>6/1/2023</b>	<b>2023</b>	<b>\$983,056</b>	<b>\$245,764</b>	<b>\$1,228,820</b>

**Move Project to FY-2024 into New 2024-2027 TIP**



TIP Project Number: **M-25-AM** Sponsor: **City of Montgomery** State Project Code: **100071638**

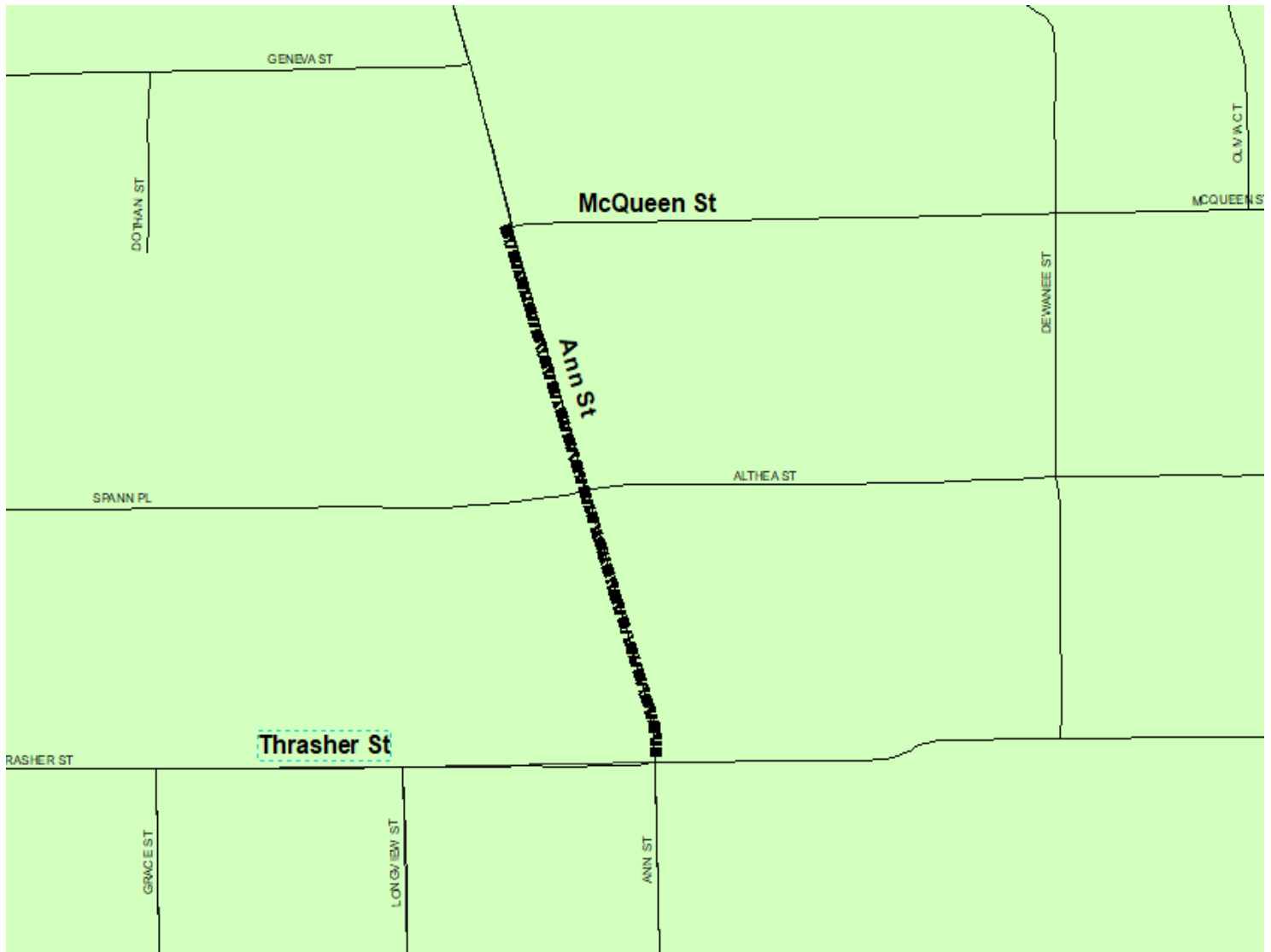
Functional Classification: **Minor Arterial**

Project Description: **Right of Way Protective Purchase**

Distance: **0.13 miles** Funding Source: **Surface Transportation Program Montgomery (STPMN) Funds**

FEDERAL PROJECT NUMBER:	PROJECT SCOPE:	PROJECT START DATE:	FISCAL YEAR	FEDERAL FUNDS:	LOCAL MATCH:	TOTAL FUNDS:
<b>STPMN</b>	<b>RW</b>	<b>6/1/2023</b>	<b>2023</b>	<b>\$240,000</b>	<b>\$60,000</b>	<b>\$300,000</b>

**Move Project to FY-2024 into New 2024-2027 TIP**



TIP Project Number: **M-26-AM** Sponsor: **City of Montgomery**

State Project Code: **100054285**

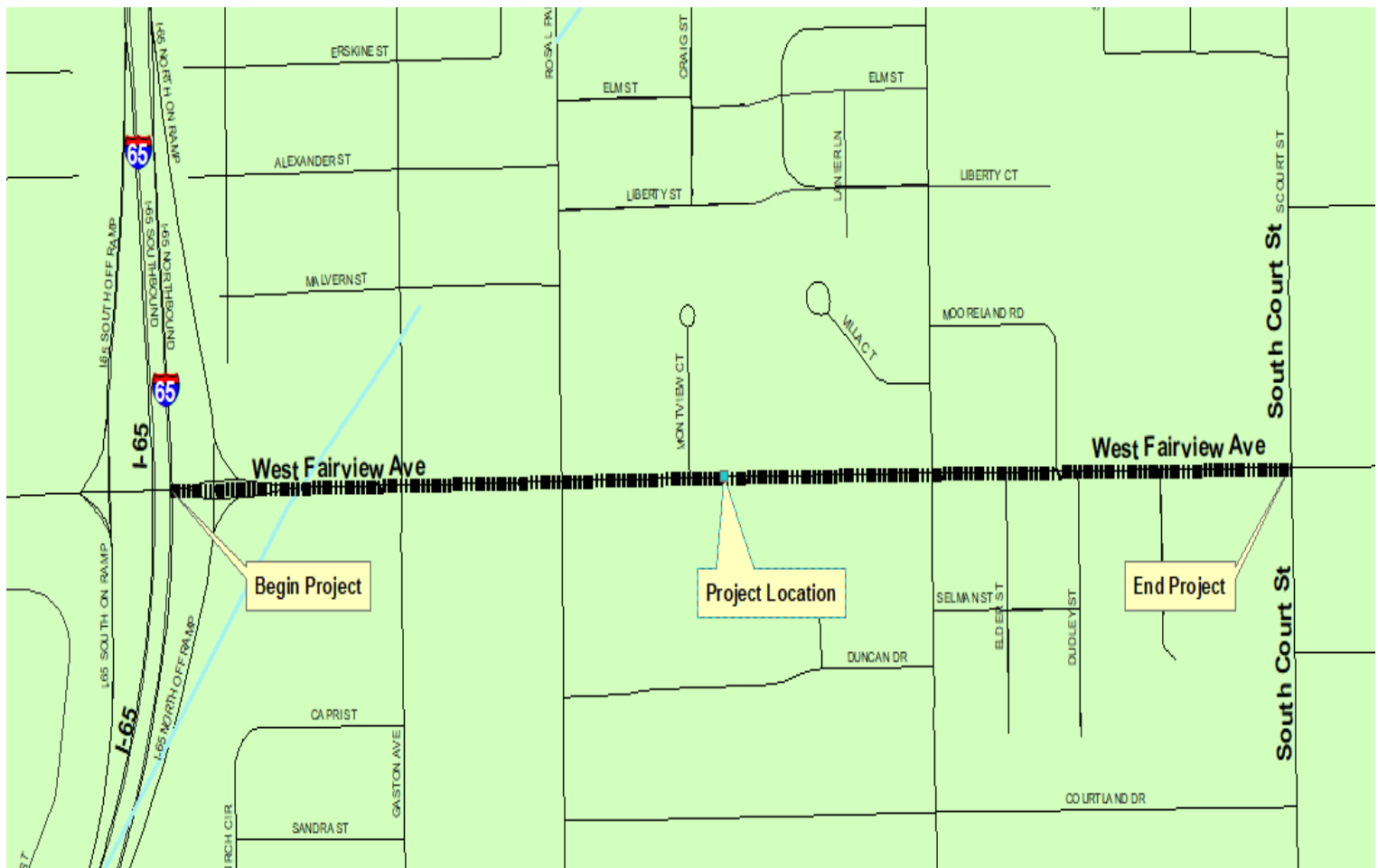
Functional Classification: **Minor Arterial**

Project Description: **Resurface, decrease lanes from 4 to 3, traffic signals, landscaping West Fairview Ave from South Court Street to I-65**

Distance: **0.73 miles** Funding Source: **Surface Transportation Program Montgomery (STPMN) Funds**

FEDERAL PROJECT NUMBER:	PROJECT SCOPE:	PROJECT START DATE:	FISCAL YEAR	FEDERAL FUNDS:	LOCAL MATCH:	TOTAL FUNDS:
STPMN	CN	9/1/2023	2023	\$5,760,000	\$1,440,000	\$7,200,000

Move Project from FY-2024 to FY-2023 for Start of Construction in FY-2023. Cost increase from \$4,200,000 total (\$3,360,000 federal and 840,000 match) to \$7,200,000 total (\$5,760,000 federal and \$1,440,000 match). \$3,000,000 total cost increase due to increased construction costs. \$2,400,000 federal cost increase.





TIP Project Number: **ST-48-AM** Sponsor: State of Alabama State Project Code: **100076486**

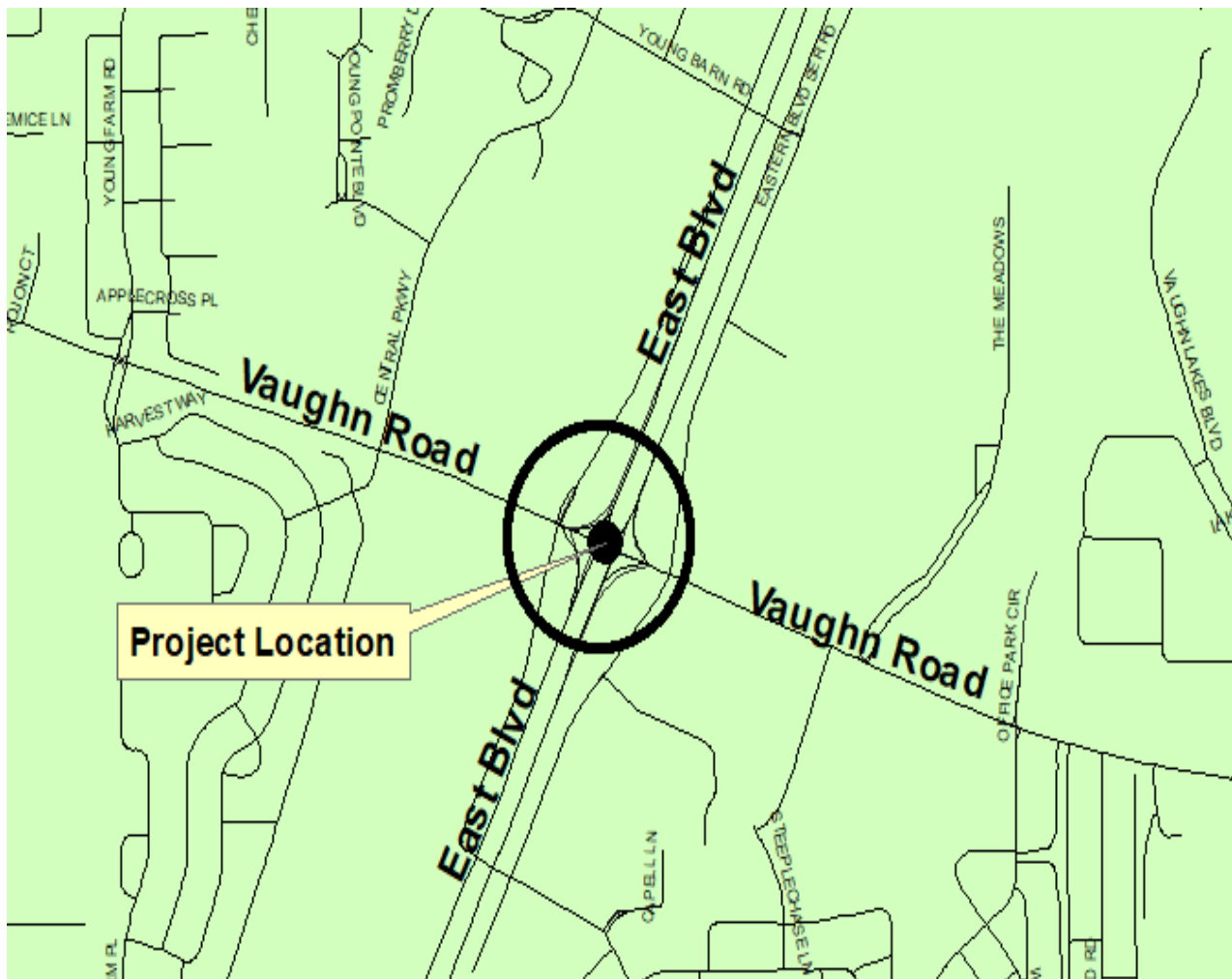
Functional Classification: **Principal Arterial**

Project Description: **Access management along Vaughn Road at SR-8/US-231/Eastern Blvd) Service Roads including additional left turn lanes on Vaughn Road Intersection improvements.**

Distance: **0 miles**

Funding Source: **State of Discretionary Alabama Transportation Rehabilitation Improvement Program 2 (ATRIP) Funds**

FEDERAL PROJECT CODE:	PROJECT SCOPE:	PROJECT START DATE:	FISCAL YEAR	FEDERAL FUNDS:	LOCAL MATCH:	TOTAL FUNDS:
<b>ATRIP2</b>	<b>CN</b>	<b>9/29/23</b>	<b>2023</b>	<b>\$240,000</b>	<b>\$60,000</b>	<b>\$300,000</b>
<b>51-2023-349</b>						



TIP Project Number: **ST-49-AM** Sponsor: State of Alabama State Project Code: **100070511**

Functional Classification: **Interstate**

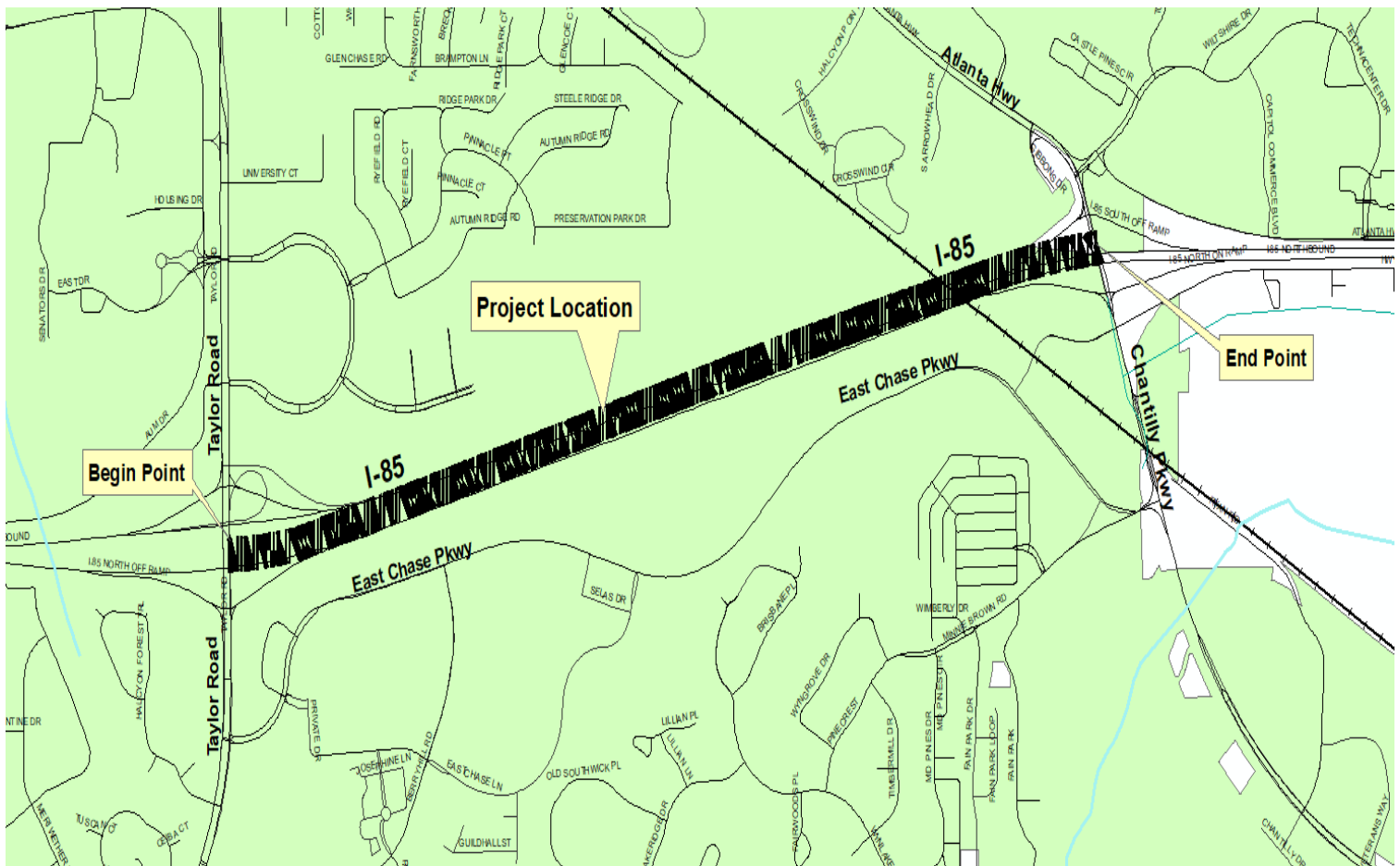
Project Description: **Additional southbound auxiliary lane on I-85 south from SR-271/Taylor Road to SR-110 Chantilly Pkwy**

Distance: **1 mile**

Funding Source: **State of Discretionary Interstate Maintenance Funds**

FEDERAL PROJECT CODE:	PROJECT SCOPE:	PROJECT START DATE:	FISCAL YEAR	FEDERAL FUNDS:	LOCAL MATCH:	TOTAL FUNDS:
IM I085	CN	6/30/23	2023	\$2,699,732	\$299,970	\$2,999,702

Cost increase from \$2,327,914 total dollars to \$2,999,702. Total cost increase of \$671,788 total dollars.





TIP Project Number: **M-27-AM** Sponsor: City of Montgomery State Project Code:**100076909**

Functional Classification: **Major Collector**

Project Description: **Extend the riverfront greenway trail from the most current northern terminus approximately 0.445 miles north to Shady Street**

Distance: **1 mile**

Funding Source: **State of Discretionary Federal Recreational Trails Program Funds**

FEDERAL PROJECT CODE:	PROJECT SCOPE:	PROJECT START DATE:	FISCAL YEAR	FEDERAL FUNDS:	LOCAL MATCH:	TOTAL FUNDS:
23-RT-54-02	CN	7/3/23	2023	\$350,000	\$266,466	\$616,466

