

**Montgomery Citizens Advisory Committee Meeting (CAC)**  
**Meeting Minutes**  
**January 17, 2023**

Mrs. Wendy Blackmon (Conference Call)  
Mrs. Karen Campbell (Conference Call)  
Mr. Eddie Compton  
Mrs. Linda Davis  
Mrs. Ruth Ott  
Mr. Crews Reaves  
Mr. John Watkins (Conference Call)

**Guest(s)**

Mr. David Bollie (ALDOT)  
Mr. Isaiah Sankey (Montgomery County Commissioner)

**MPO Staff**

Mr. Robert Smith (Planning Director)  
Mr. James Askew (Transportation Planning)  
Mr. Casey Lewis (Transportation Planning)  
Mr. Sam Tensley (General Manager /The M)  
Ms. Lisa Walters (Transportation Planning)

At the regular scheduled meeting of the Citizens Advisory Committee (CAC) on January 17, 2023 at 2:00 p.m. At the City of Montgomery Intermodal Facility Conference Room in Montgomery, Alabama, the aforementioned members were present. The CAC Meeting begin at 2:12 p.m.

Agenda Item 2: Quorum Assessment –Yes 5 Members Present (3 on Conference Call)

Agenda Item 3: Introduction of Guest(s): Mr. David Bollie (ALDOT) & Commissioner/MPO Member Isaiah Sankey

Agenda Item 4: Minutes from the previous CAC meeting (Action): Minutes from the previous CAC Meeting  
A motion was made by Mrs. Campbell to adopt and accept the minutes following a second by Mr. Reaves; therefore the agenda item passed unanimously and without any further discussion.

Agenda Item 5: FY 2020-2023 TIP Amendments (Action Item): Mr. Smith provided the CAC Members details about the TIP Amendment Projects.

- Page 2: State of Alabama Project for Restricted Crossing U-Turn (RCUT) Intersection Modifications at SR-9/US-331 and CR-61/ Hobbie Road. The Funding Source will be State of Alabama Discretionary Highway Safety Improvement Program (HSIP)

**The Federal Funds will cover \$1,388,666 State Match \$154,296 Total Funds \$1,542,962**  
**Total Cost Increase from \$252,500 total cost to \$1,542,962**

- Page 3: State of Alabama Project for Intersection Modifications at SR-271/Taylor Road and SR-110/Vaughn Road. The Funding Source will be State of Alabama Discretionary National Highway System (NHS) Funds,

**The Federal Funds will cover \$240,000 State Match \$60,000 Total Funds \$300,000**

- Page 4: State of Alabama Project for Intersection Modification at SR-8/ Eastern Boulevard and SR-110/Vaughn. The Funding Source will be State of Discretionary National Highway System (NHS) Funds. **The Federal Funds will cover \$240,000 Local Match \$60,000 Total Funds \$300,000**
- Page 5: A Montgomery County Commission project for Resurfacing Wallahatchie Road from Pike Road to SR-110/Vaughn Road; a distance of 4.5 miles. The funding source will be MPO Dedicated STPMN Funds. **The Federal Funds will cover \$653,264 State Match \$163,316 Total Funds \$816,580. (This Project has been proposed to be deleted and funds shifted to CR-40/ Old Pike Road from SR-6/US-82 to Old Carter Hill Road Project.**
- Page 6: A Montgomery County Commission Project for Resurfacing CR-40/Old Pike Road from SR-6/ US-82 to Old Carter Hill Road; a distance of 11.5 miles. The Funding Source will be MPO Dedicated STPMN Funds. **The Federal Funds will cover \$1,615,787 Local Match \$403,947 Total Funds \$2,019,734. (This is a proposed cost increase from \$1,203,154 total cost (\$962,523 federal/80% and \$240,631 local match /20%) to \$2,019,734 total cost (\$1,615,787 federal/80% and \$403,947 local match /20%). \$816,580 total cost increase (\$653,264 federal cost increase).**
- Page 7: A City of Prattville Project for Sidewalk Improvements along Old Ridge Road in the City of Prattville; a distance of 1.96 miles. The funding source will be State of Alabama Transportation Alternative Program (TAP) Funds. **The Federal Funds will cover \$64,663 Local Match \$16,166 Total Funds \$80,829.**
- Page 8: A City of Montgomery Project for Downtown Streetscape Improvements along East Jefferson Street in the City of Montgomery; a distance of 0.1 miles. The funding source will be State of Alabama Transportation Alternative Program (TAP) Funds. **The Federal funds will cover \$52,800 Local Match \$13,200 Total Funds \$66,000.**
- Page 9: State of Alabama Project for Intersection Modifications along SR-9/ Eastern Blvd from Twain Curve to Lagoon Park Drive.( Utility Relocation). The funding source will be State of Alabama Discretionary Highway Safety Improvements Program (HSIP) Funds. **The federal funds will cover \$400,000 State Match \$100,000 Total Funds \$500,000**
- Page 10: A Elmore County Commission Project for Resurface Marion Spillway Road from Ingram Road/ CR-3 to SR-143; a distance of 3.57 miles. The funding source will be MPO Dedicated STPMN Funds. **(The Federal Funds will cover \$200,000 Local Match \$50,000 Total Funds \$250,000. This is a proposed cost increase from the original Covid relief funds of \$505,000 in 100% to an additional \$250,000 (\$200,000 federal 80% and \$50,000 local match 20%) in MPO Dedicated STPMN Funds.**
- Page 11: State of Alabama Project for Resurfacing SR-6/US-82 from Mountain Villa Drive to West 4<sup>th</sup> Street in Autauga County. Test Site for Warm Mix Asphalt Emission; a distance of 0.5 miles. The funding source will be State of Alabama Discretionary Maintenance Funds Non-Federal. **The Federal Funds \$0.00 State Match \$0.00 Total \$80,000 (No Federal or State Match)**
- Page 12: State of Alabama Project for Intersection improvements, including constructing concrete pavement at I-65 and SR-6/ South Blvd (Ready Mix). The funding source State of

Alabama Discretionary Rebuild Alabama Non Federal Funds. **The Federal Funds will be \$0.00 State Match \$0.00 Total Funds \$4,200,000.**

- Page 13: A State of Alabama Project for Resurface SR-6/US-82 from SR-US-31 to I-65 in Prattville; a distance of 3.0 miles. The funding source will be State of Alabama Discretionary National Highway System (NHS) Funds. **The Federal Funds will cover \$3,993,274 State Match \$998,319 Total Funds \$4,991,593.**

**This is a proposed cost increase from \$4,372,256 in total funds to \$4,991,593 in total funds. This is a total cost increase of \$619,337 in total funds.**

After the discussion of the TIP Amendment Projects a motion was made by Mrs. Campbell to adopt and accept the projects following a second by Mr. Crumpton. Therefore this agenda item passed unanimously and without any further discussion.

Agenda Item 6: Update on MPO Congestion Management Plan Update by Sain Associates (Paul Gilliam)

- Recommendations Development / Draft Recommendations
- Review /Map from Previous CMP Recommendations(South Blvd, Troy Highway at Virginia Loop Road, Taylor Road, Atlanta Hwy, Vaughn Road, Pike Road, SR-14), Perry Hill Road
- Review Summary of Relevant TIP Projects
- Review/Summary of ALDOT Letting List
- Compare to Travel Time and V/C
- Full Draft will be presented at next meeting for consideration/approval

Agenda Item 7: U.S. Census Bureau Federal Register Notice New Urbanized Area Population Release and New Urbanized Area Map Boundary Review (No Action Required) (Information Only)  
**(SEE PRINT OUT)**

Agenda Item 8: Transportation Project Status Update (David Bollie)

- State Route 110 / Vaughn Road to Bullock County Line the asphalt is done, waiting on striping
- U.S. 82 to Highway 14 the paving work is being done now
- The Intersection Improvement on Jackson Ferry Road is almost complete
- US 31 at the Interstate near Hope Hull at Hyundai Boulevard has been let, this is the area for the new Amazon Facility
- The Western Boulevard to the Elmore County Line paving is complete

Agenda Item 9: Any Other Issues/Business/ Concerns:

- Mr. Reaves inquired about the Ann Street alignment project
- A question about demolishing Capitol Heights and rebuilding a new school

Agenda Item 10: There were no other issues or concerns to be discussed the CAC Meeting adjourned at 3.24 P.M.

# **Montgomery MPO Resolution**

**To Amend the FY 2020-2023 Transportation Improvement  
Program (TIP) To Add the Following Projects by Addendum**

1. TIP Project Number: **ST-34-AM** Sponsor: State of Alabama State Project Code: **100074667**

Functional Classification: **Principal Arterial**

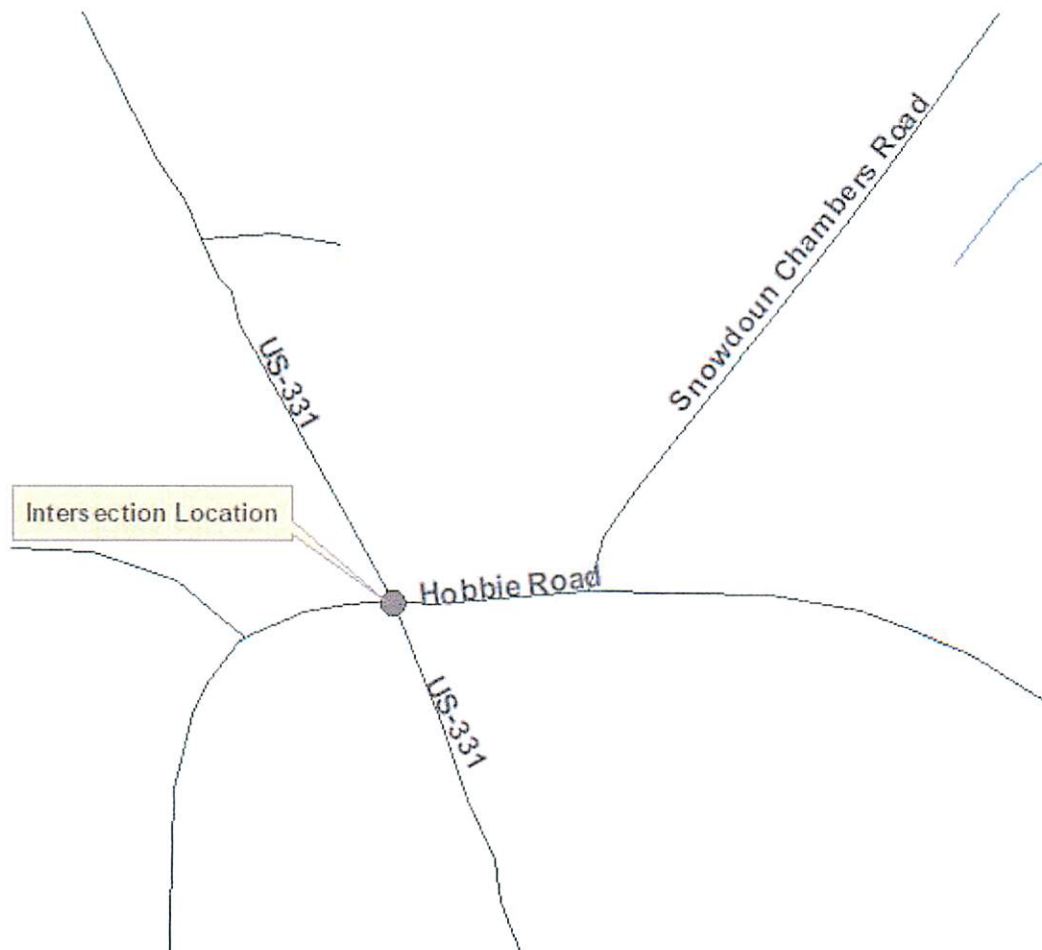
Project Description: **Restricted Crossing U-Turn (RCUT) Intersection Modifications at SR-9/US-331 and CR-61/Hobbie Road**

Distance: **0 mile**

Funding Source: **State of Alabama Discretionary Highway Safety Improvement Program (HSIP)**

FEDERAL PROJECT CODE:	PROJECT SCOPE:	PROJECT START DATE:	FISCAL YEAR	FEDERAL FUNDS:	STATE MATCH:	TOTAL FUNDS:
HSIP0009(585)	CN	5/26/23	2023	\$1,388,666	\$154,296	\$1,542,962

Total Cost Increase from \$252,500 total cost to \$1,542,962



2. TIP Project Number: **ST-35-AM** Sponsor: State of Alabama State Project Code:**100075910**

Functional Classification: **Principal Arterial**

Project Description: **Intersection Modifications at SR-271/Taylor Road and SR-110/Vaughn Road**

Distance: **0 miles**

Funding Source: **State of Alabama Discretionary National Highway System (NHS) Funds**

FEDERAL PROJECT CODE:	PROJECT SCOPE:	PROJECT START DATE:	FISCAL YEAR	FEDERAL FUNDS:	STATE MATCH:	TOTAL FUNDS:
NH0271	PE	2/1/23	2023	\$240,000	\$60,000	\$300,000



3. TIP Project Number: **ST-36-AM** Sponsor: State of Alabama State Project Code:**100075909**

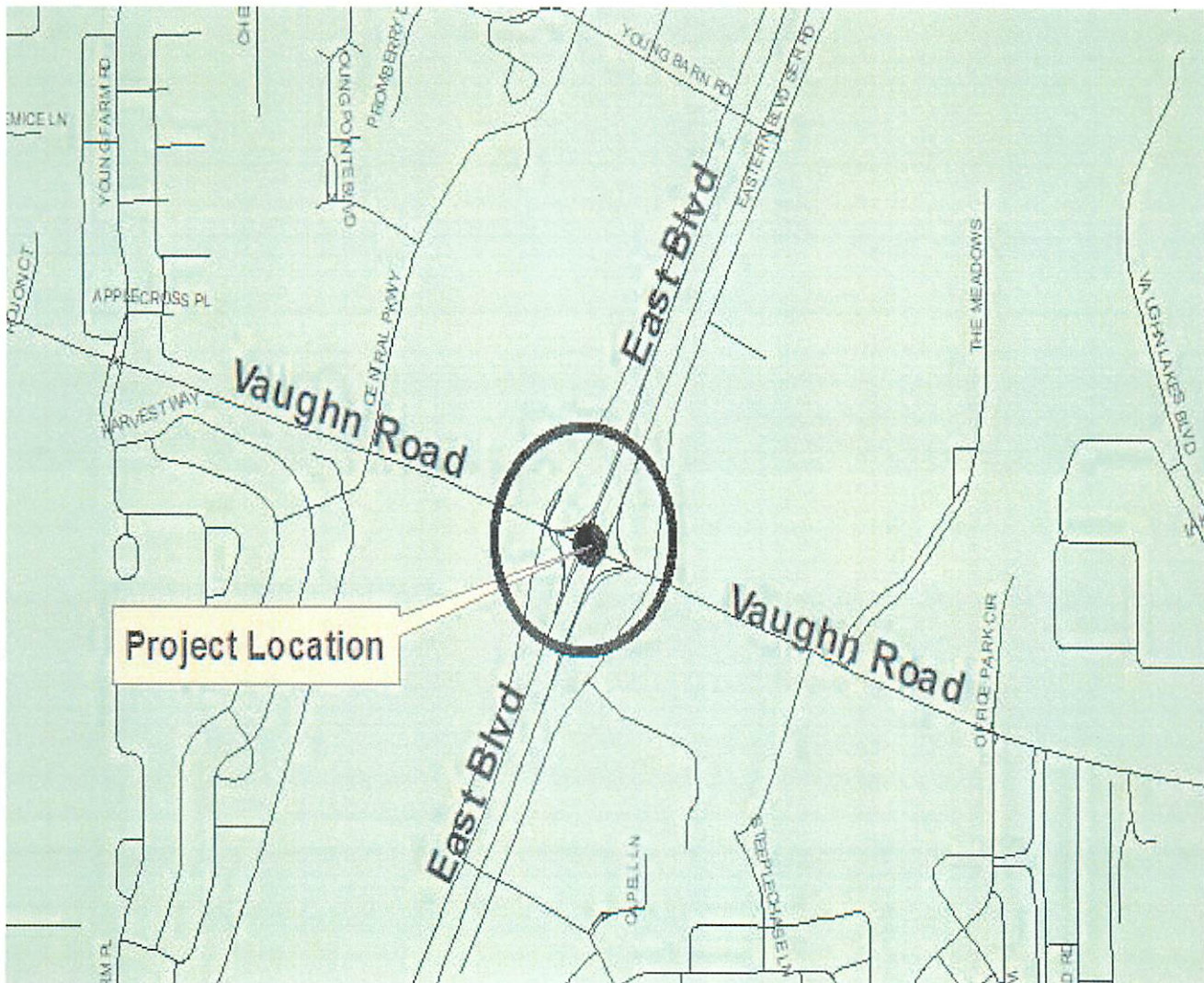
Functional Classification: **Principal Arterial**

Project Description: **Intersection Modifications at SR-8/Eastern Blvd and SR-110/Vaughn Road**

Distance: **0 miles**

Funding Source: **State of Discretionary National Highway System (NHS) Funds**

FEDERAL PROJECT CODE:	PROJECT SCOPE:	PROJECT START DATE:	FISCAL YEAR	FEDERAL FUNDS:	LOCAL MATCH:	TOTAL FUNDS:
NH0008	PE	2/1/23	2023	\$240,000	\$60,000	\$300,000



4. TIP Project Number: **MC-8-AM** Sponsor: **Montgomery County Commission** State Project Code: **100072344**

Functional Classification: **Principal Arterial**

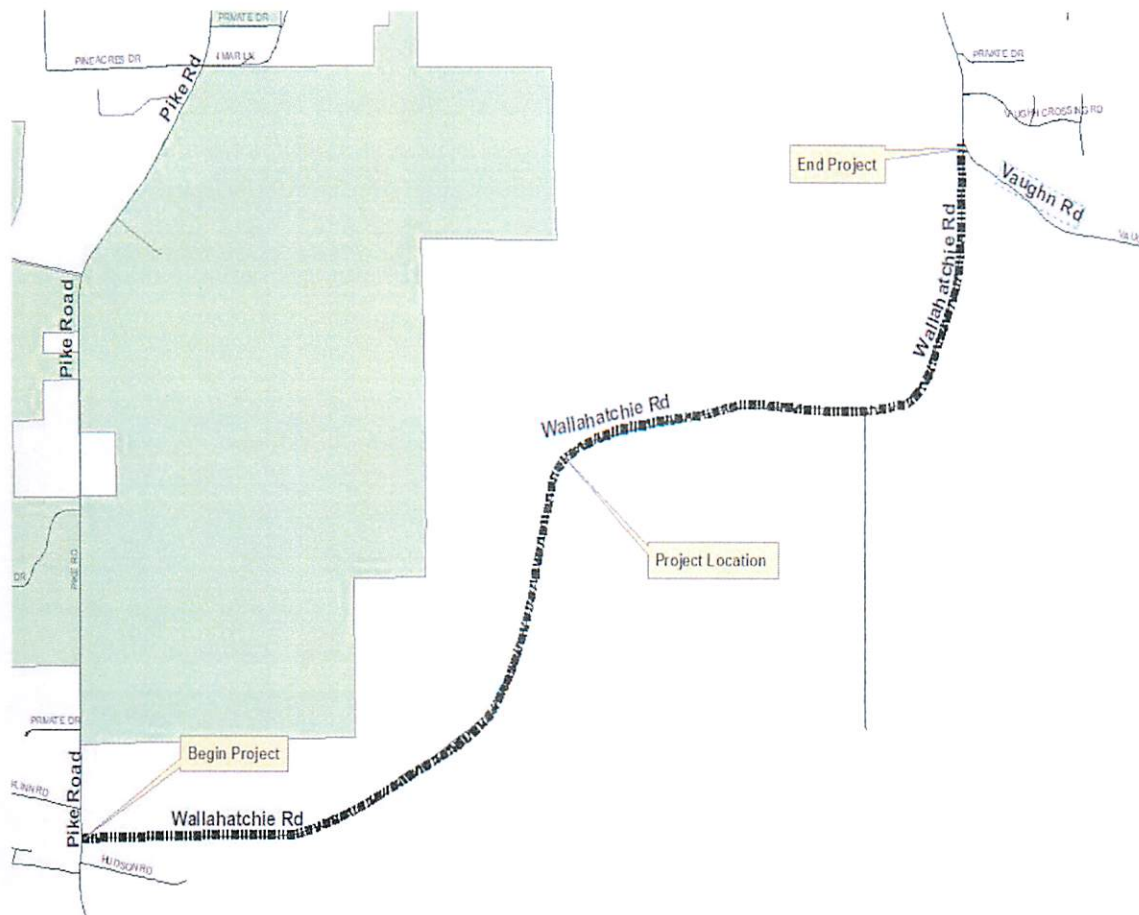
Project Description: **Resurface Wallahatchie Road from Pike Road to SR-110/Vaughn Road**

Distance: **4.5 miles**

Funding Source: **MPO Dedicated STPMN Funds**

FEDERAL PROJECT CODE:	PROJECT SCOPE:	PROJECT START DATE:	FISCAL YEAR	FEDERAL FUNDS:	STATE MATCH:	TOTAL FUNDS:
STPMN	CN	6/30/23	2023	\$653,264	\$163,316	\$816,580

**Project to be deleted and funds shifted to CR-40/Old Pike Rd from SR-6/US-82 to Old Carter Hill Road Project**



5. TIP Project Number: **MC-9-AM** Sponsor: Montgomery County Commission State Project Code:**100074054**

Functional Classification: **Major Collector**

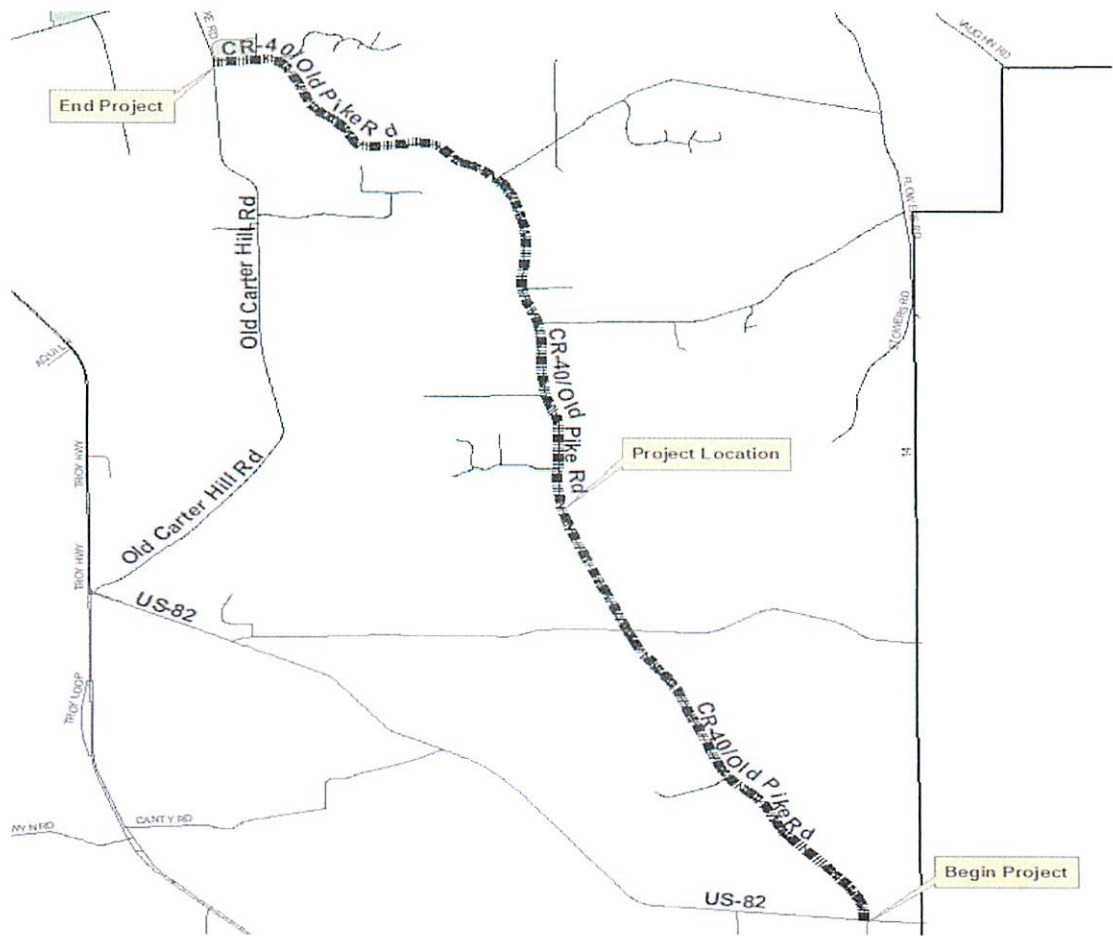
Project Description: **Resurface CR-40/Old Pike Road from SR-6/US-82 to Old Carter Hill Road**

Distance:**11.5 miles**

Funding Source: **MPO Dedicated STPMN Funds**

FEDERAL PROJECT CODE:	PROJECT SCOPE:	PROJECT START DATE:	FISCAL YEAR	FEDERAL FUNDS:	LOCAL MATCH:	TOTAL FUNDS:
STPMN	CN	7/28/23	2023	\$1,615,787	\$403,947	\$2,019,734

This is a cost increase from \$1,203,154 total cost (\$962,523 federal/80% and \$240,631 local match/20%) to \$2,019,734 total cost (\$1,615,787 federal/80% and \$403,947 local match/20%). \$816,580 total cost increase (\$653,264 federal cost increase).



6. TIP Project Number: **STTAP-3-AM** Sponsor: City of Prattville State Project Code: **100076080**

Functional Classification: **Major Collector**

Project Description: **Sidewalk Improvements along Old Ridge Road in the City of Prattville**

Distance: **1.96 miles**

Funding Source: **State of Alabama Transportation Alternative Program (TAP) Funds**

FEDERAL PROJECT CODE:	PROJECT SCOPE:	PROJECT START DATE:	FISCAL YEAR	FEDERAL FUNDS:	LOCAL MATCH:	TOTAL FUNDS:
TAPAA-TA23	PE	2/1/23	2023	\$64,663	\$16,166	\$80,829



Old Ridge Road Sidewalk Improvements Project Map  
FY2023 TAP Application  
Prattville, Alabama

7. TIP Project Number: **STTAP-4-AM** Sponsor: City of Montgomery State Project Code: **100076196**

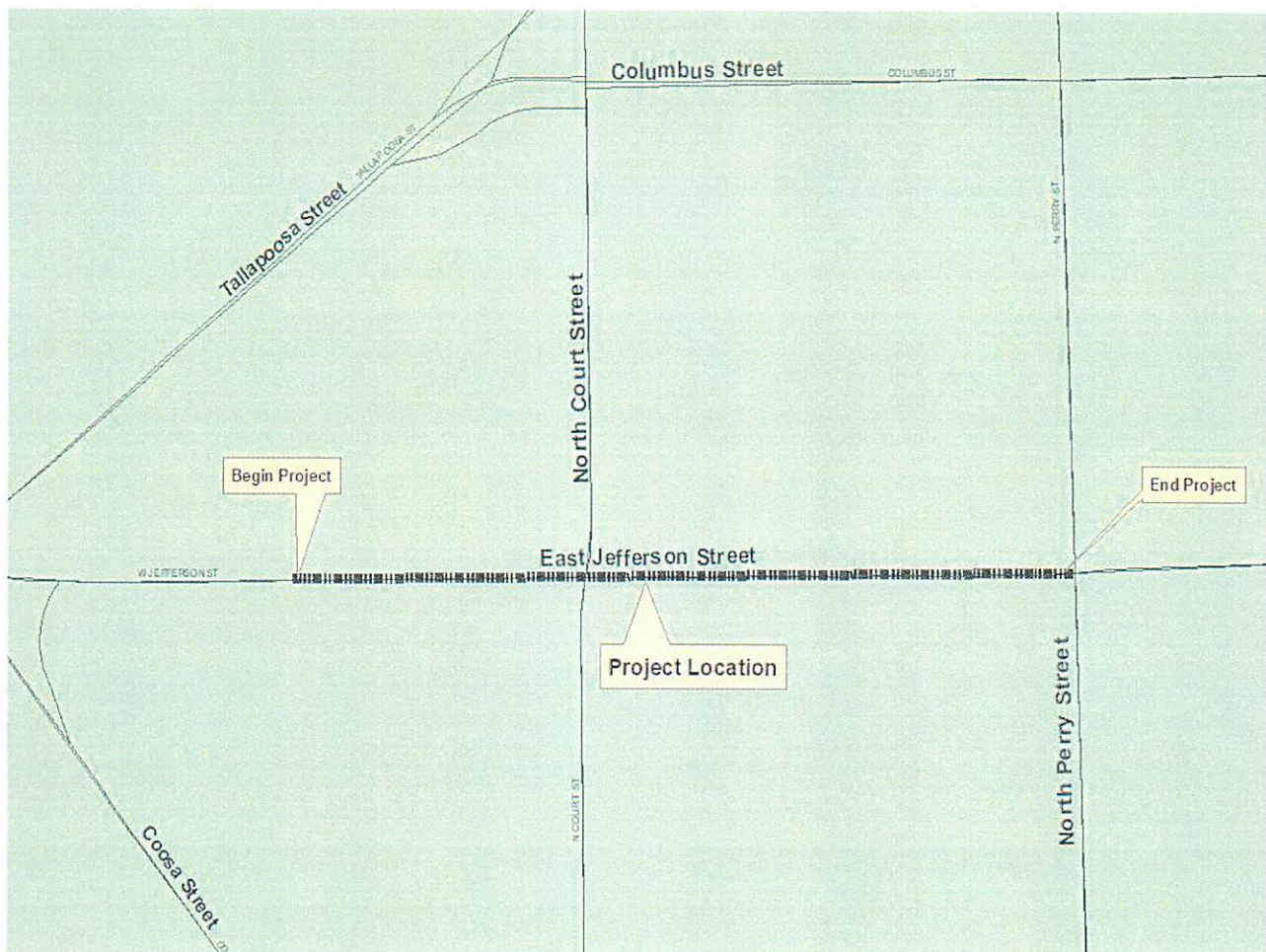
Functional Classification: **Minor Arterial**

Project Description: **Downtown Streetscape improvements along East Jefferson Street in the City of Montgomery**

Distance: **0.1 miles**

Funding Source: **State of Alabama Transportation Alternative Program (TAP) Funds**

FEDERAL PROJECT CODE:	PROJECT SCOPE:	PROJECT START DATE:	FISCAL YEAR	FEDERAL FUNDS:	LOCAL MATCH:	TOTAL FUNDS:
<b>TAPAA-TA23 (921)</b>	<b>PE</b>	<b>2/1/23</b>	<b>2023</b>	<b>\$52,800</b>	<b>\$13,200</b>	<b>\$66,000</b>



8. TIP Project Number: **ST-38-AM** Sponsor: **State of Alabama** State Project Code: **100076054**

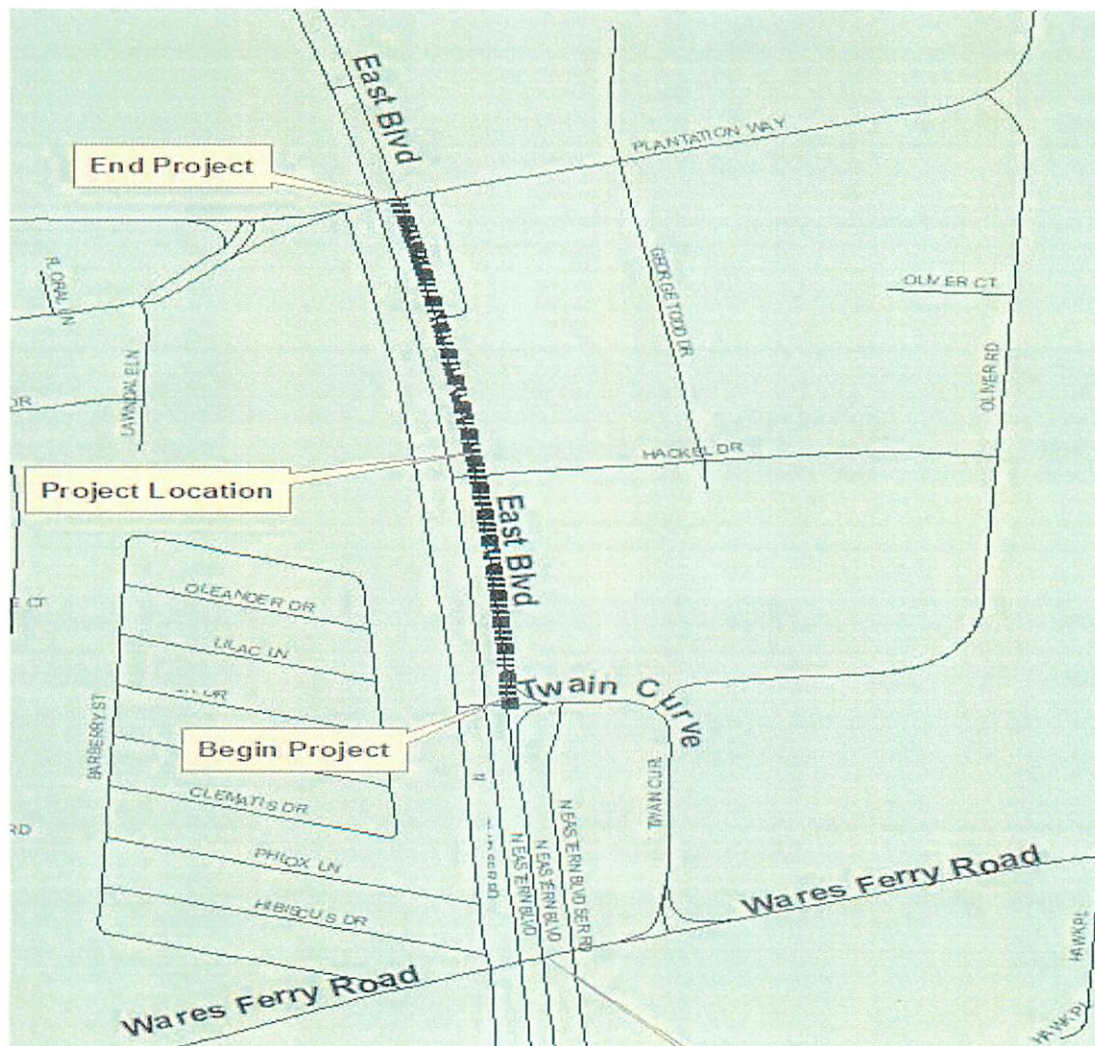
Functional Classification: **Principal Arterial**

Project Description: **Intersection Modifications along SR-9/Eastern Blvd from Twain Curve to Lagoon Park Drive**

Distance: **0 miles**

Funding Source: **State of Alabama Discretionary Highway Safety Improvement Program (HSIP) Funds**

FEDERAL PROJECT CODE:	PROJECT SCOPE:	PROJECT START DATE:	FISCAL YEAR	FEDERAL FUNDS:	STATE MATCH:	TOTAL FUNDS:
HSIP0009	UT	5/1/23	2023	\$400,000	\$100,000	\$500,000



9. TIP Project Number: **EC-19-AM** Sponsor: **Elmore County Commission** State Project Code: **100074057**

Functional Classification:

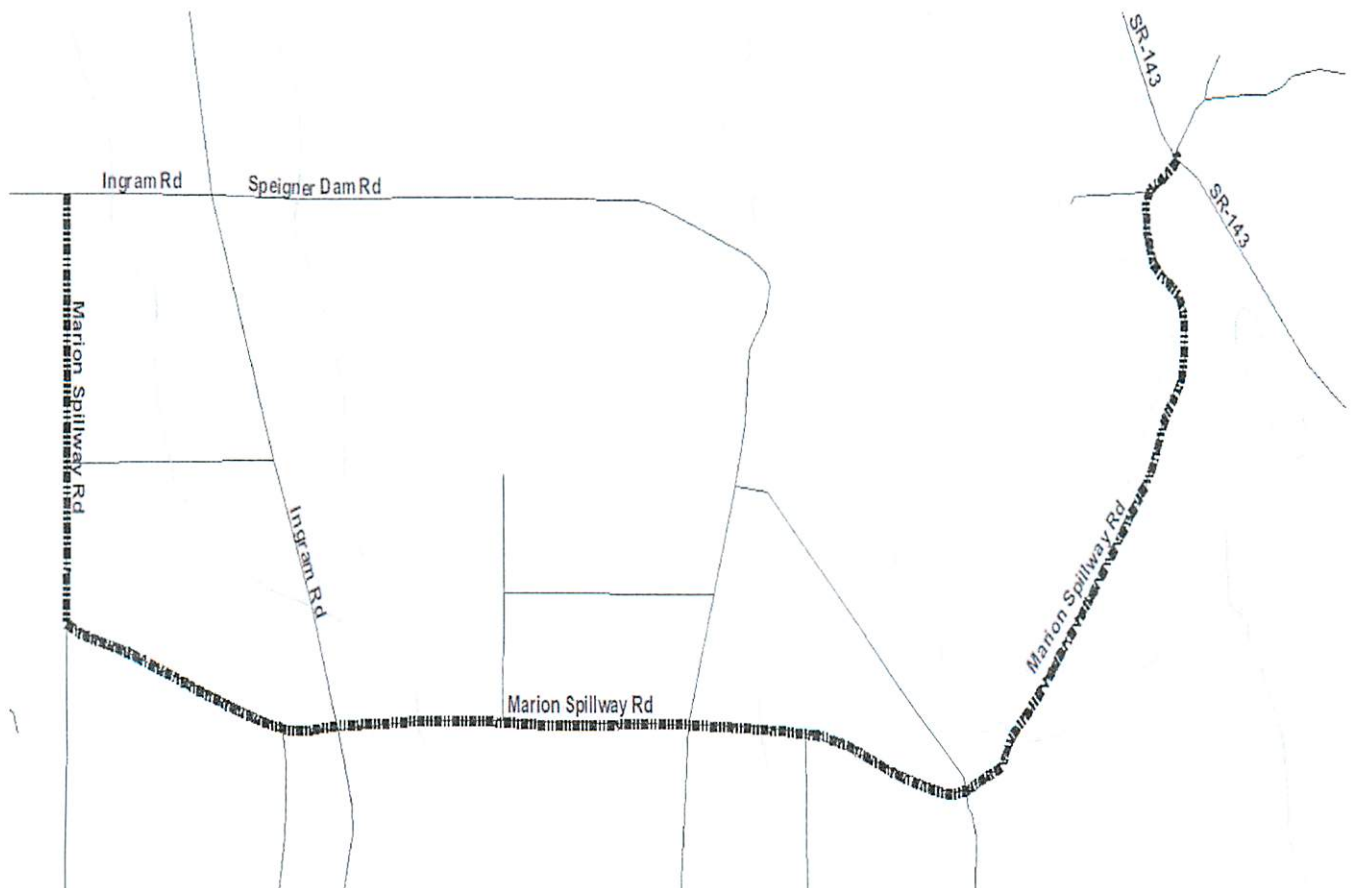
Project Description: **Resurface Marion Spillway Road from Ingram Road/CR-3 to SR-143**

Distance: **1.87 miles**

Funding Source: **MPO Dedicated STPMN Funds**

FEDERAL PROJECT CODE:	PROJECT SCOPE:	PROJECT START DATE:	FISCAL YEAR	FEDERAL FUNDS:	LOCAL MATCH:	TOTAL FUNDS:
CRSAMN2621 (251)	CN	6/30/23	2023	\$0	\$0	\$755,000

This is a cost increase from the original Covid relief funds of \$505,000 in 100% for this particular project to an additional \$250,000 (\$200,000 federal 80% and \$50,000 local match 20%) in MPO Dedicated STPMN Funds.



10. TIP Project Number: **ST-39-AM** Sponsor: **State of Alabama** State Project Code:100076230

Functional Classification: **Principal Arterial**

Project Description: **Resurface SR-6/US-82 from Mountain Villa Drive to West 4<sup>th</sup> Street in Autauga County. Test Site for Warm Mix Asphalt Emission.**

Distance: **0.5 miles**

Funding Source: **State of Alabama Discretionary Maintenance Funds Non-Federal**

FEDERAL PROJECT CODE:	PROJECT SCOPE:	PROJECT START DATE:	FISCAL YEAR	FEDERAL FUNDS:	STATE MATCH:	TOTAL FUNDS:
99-406-011- 006-301	MC	4/7/23	2023	\$0	\$0	\$80,000



11. TIP Project Number: **ST-40-AM** Sponsor: **State of Alabama** State Project Code:**100076244**

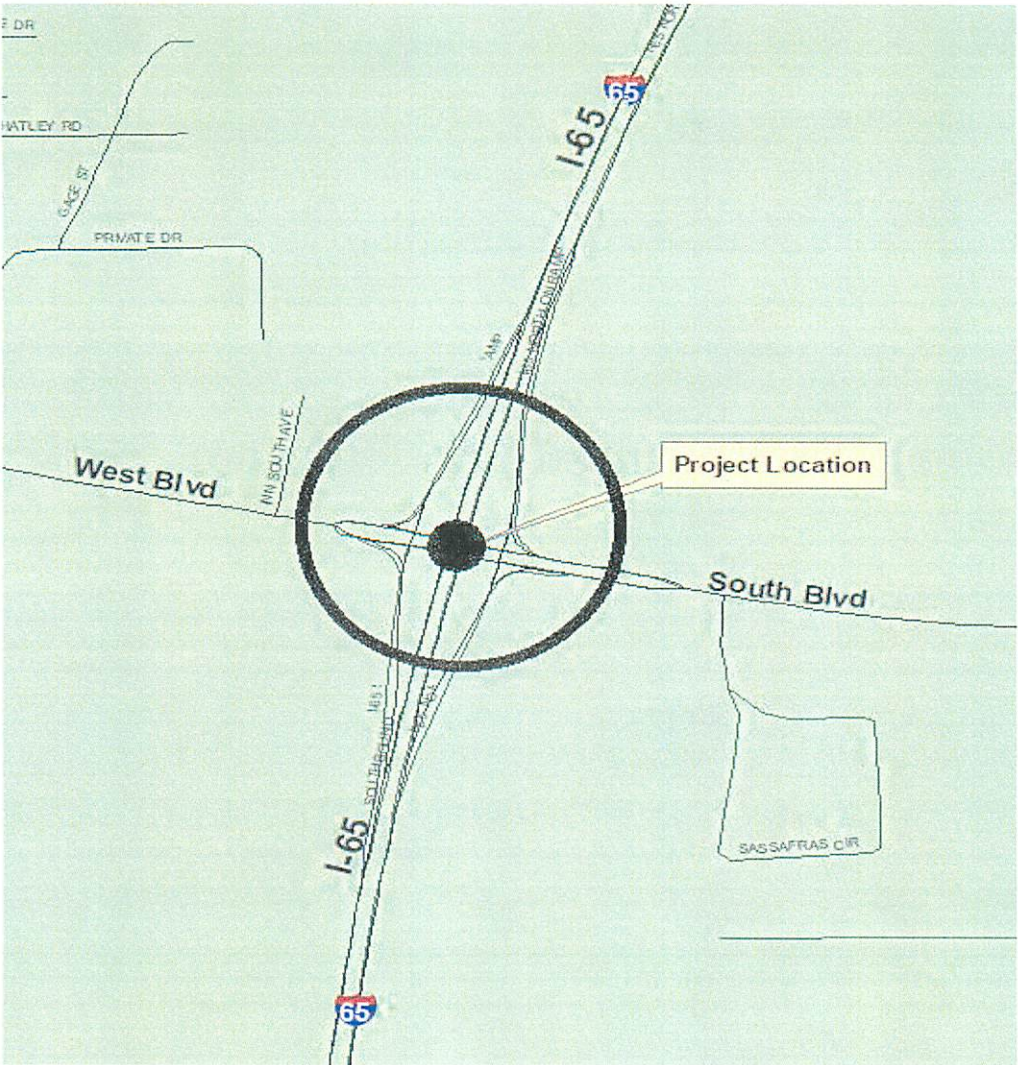
Functional Classification: **Principal Arterial @ Interstate**

Project Description: **Intersection improvements, including constructing concrete pavement at I-65 and SR-6/South Blvd (Ready Mix)**

Distance: **0 miles**

Funding Source: **State of Alabama Discretionary Rebuild Alabama Non-Federal Funds**

FEDERAL PROJECT CODE:	PROJECT SCOPE:	PROJECT START DATE:	FISCAL YEAR	FEDERAL FUNDS:	STATE MATCH:	TOTAL FUNDS:
RACR-051-I65 -005	MC	7/8/23	2023	\$0	\$0	\$4,200,000



12. TIP Project Number: **ST-41-AM** Sponsor: **State of Alabama** State Project Code: **100074583**

Functional Classification: **Principal Arterial**

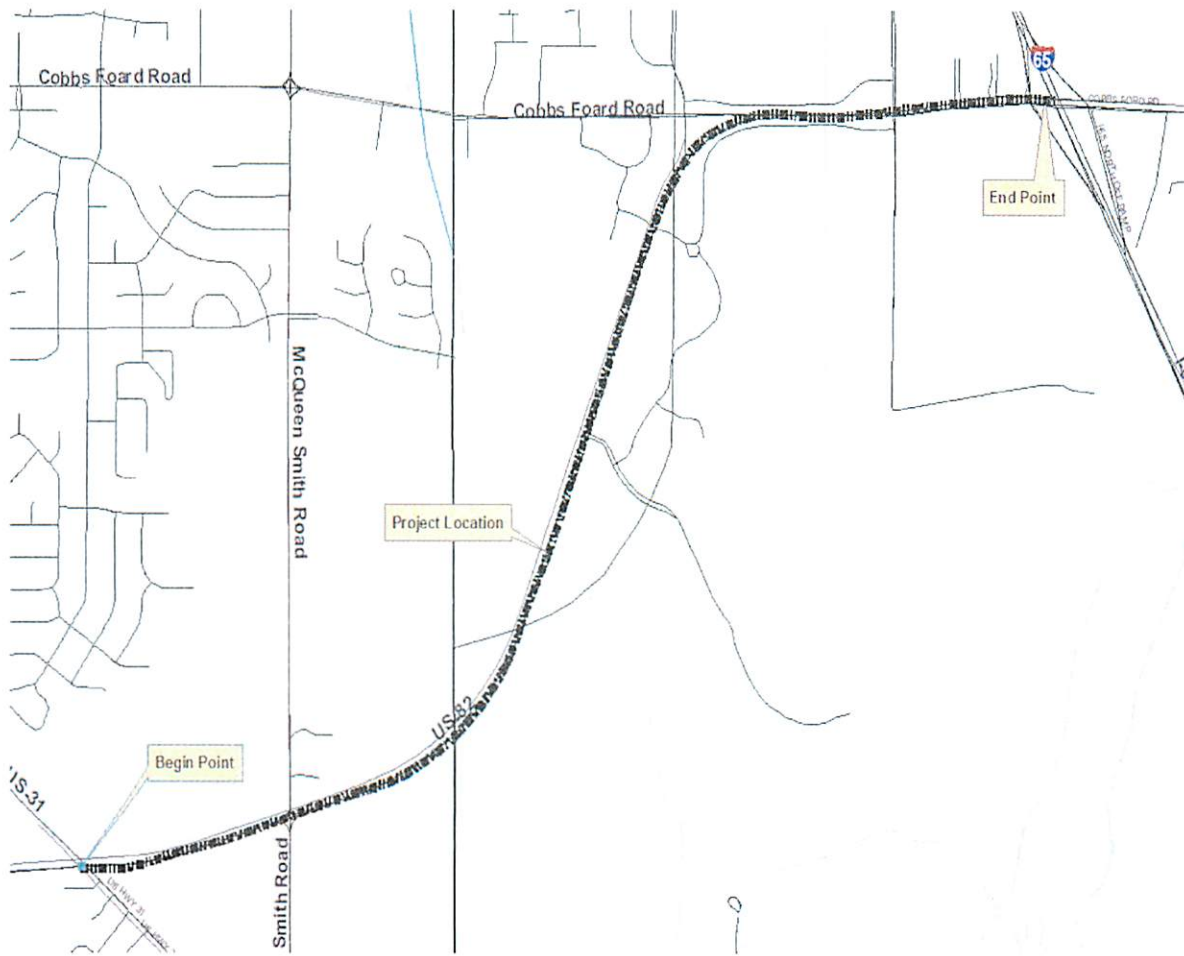
Project Description: **Resurface SR-6/US-82 from SR-/US-31 to I-65 in Prattville**

Distance: **3.0 miles**

Funding Source: **State of Alabama Discretionary National Highway System (NHS) Funds**

FEDERAL PROJECT CODE:	PROJECT SCOPE:	PROJECT START DATE:	FISCAL YEAR	FEDERAL FUNDS:	STATE MATCH:	TOTAL FUNDS:
NH0006(FM)	FM/CN	4/7/23	2023	\$3,993,274	\$998,319	\$4,991,593

This is a cost increase from \$4,372,256 in total funds to \$4,991,593 in total funds. This is a total cost increase of \$619,337 in total funds.



13. TIP Project Number: **ST-42-AM** Sponsor: **State of Alabama** State Project Code:**100071510**

Functional Classification: **Principal Arterial**

Project Description: **Resurface Westbound and Resurface and Widen Eastbound Lanes on SR-6/US-82 from SR-14 to SR-3/US-31 and Replace Bridges over Autauga Creek and Autauga Northern Railroad**

Distance: **2.8 miles**

Funding Source: **State of Alabama Discretionary Rebuild Alabama Funds**

FEDERAL PROJECT CODE:	PROJECT SCOPE:	PROJECT START DATE:	FISCAL YEAR	FEDERAL FUNDS:	STATE MATCH:	TOTAL FUNDS:
RACRNH0006 (587)	CN	2/24/23	2023	\$11,415,869	\$2,853,968	\$14,269,837

This is a cost increase from \$13,107,281 in total funds to \$14,269,837 in total funds. This is a total cost increase of \$1,162,556 in total funds.



14. TIP Project Number: ST-43-AM Sponsor: State of Alabama State Project Code:100074584

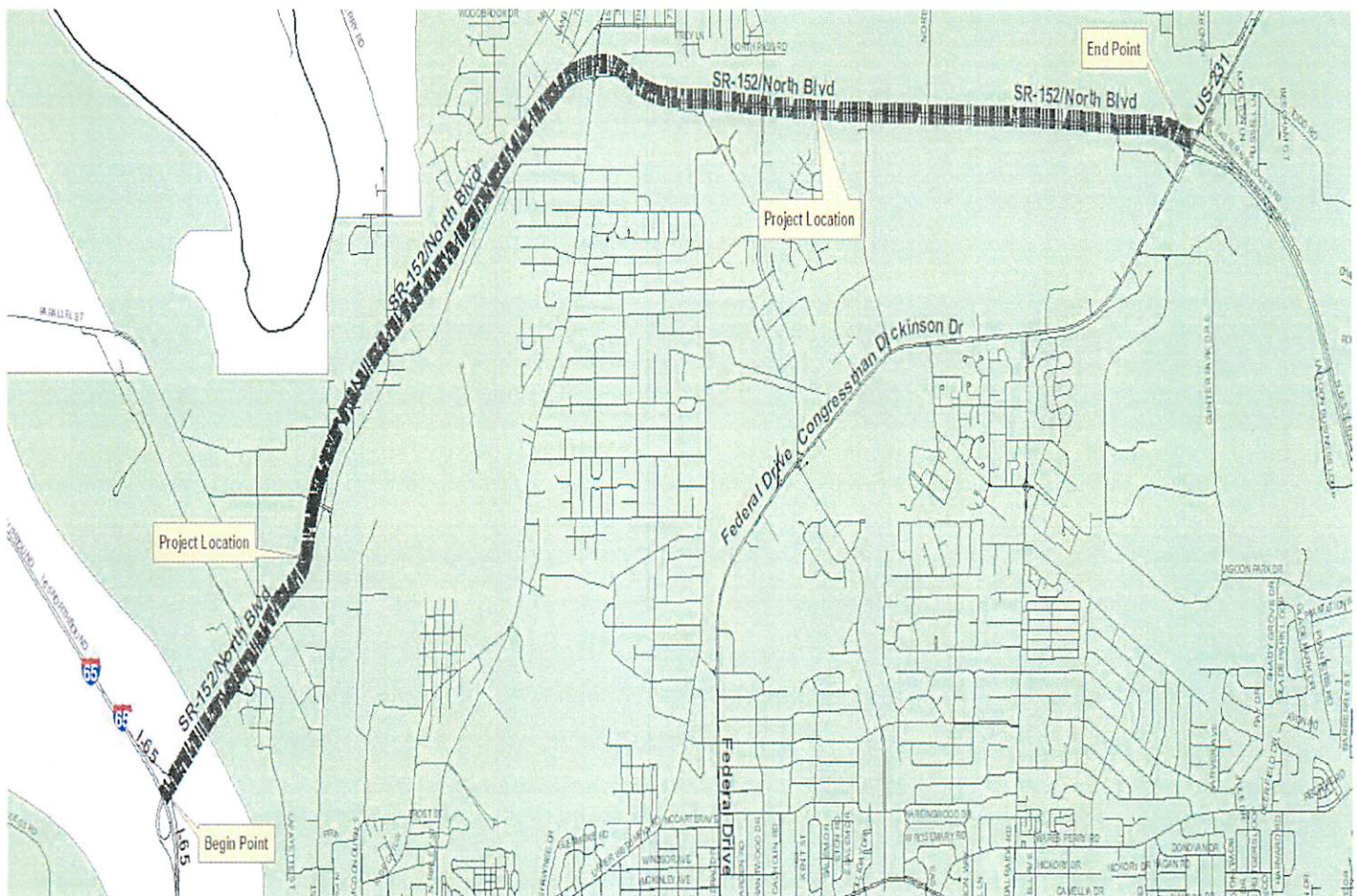
Functional Classification: Principal Arterial

Project Description: Resurfacing, Guardrail Safety Improvements and Bridge Rail Retrofit on SR-152 from I-65 to SR-9/US-231

Distance: 2.8 miles

Funding Source: State of Alabama Discretionary National Highway System Funds, Highway Safety Improvement Program Funds and

FEDERAL PROJECT CODE:	PROJECT SCOPE:	PROJECT START DATE:	FISCAL YEAR	FEDERAL FUNDS:	STATE MATCH:	TOTAL FUNDS:
NH-FMGR- HSIP	FM/CN	2/24/23	2023	\$4,711,076	\$1,266,833	\$5,977,909





ADOPTED THIS THE 19<sup>th</sup> DAY OF JANUARY 19, 2023



---

Mr. Charles Jinright, MPO Chairman

ATTEST:



---

Mr. Robert Smith, Planning Director/MPO Secretary

RES-19-2020-2023 - 19<sup>TH</sup> FOR FY-2020-2023 TIP