

**FISCAL YEARS 2016-2019 TRANSPORTATION IMPROVEMENT
PROGRAM (TIP) AMENDMENT PROJECT PROPOSALS**

January 18, 2018 MPO Policy Board Meeting, 11:30 A.M.

January 11, 2018 TAC Advisory Meeting, 10:00 A.M.

January 16, 2018 CAC Advisory Meeting, 2:00 P.M.

Meeting #2 in FY-2018

TIP Project Number: **ST-18-AM** Sponsor: **State of Alabama** State Project Code: **10006612**

Functional Classification: **Arterial** Bicycle and Pedestrian Plan: **CR-23 to Crenshaw Rd (Paved Shoulders)**

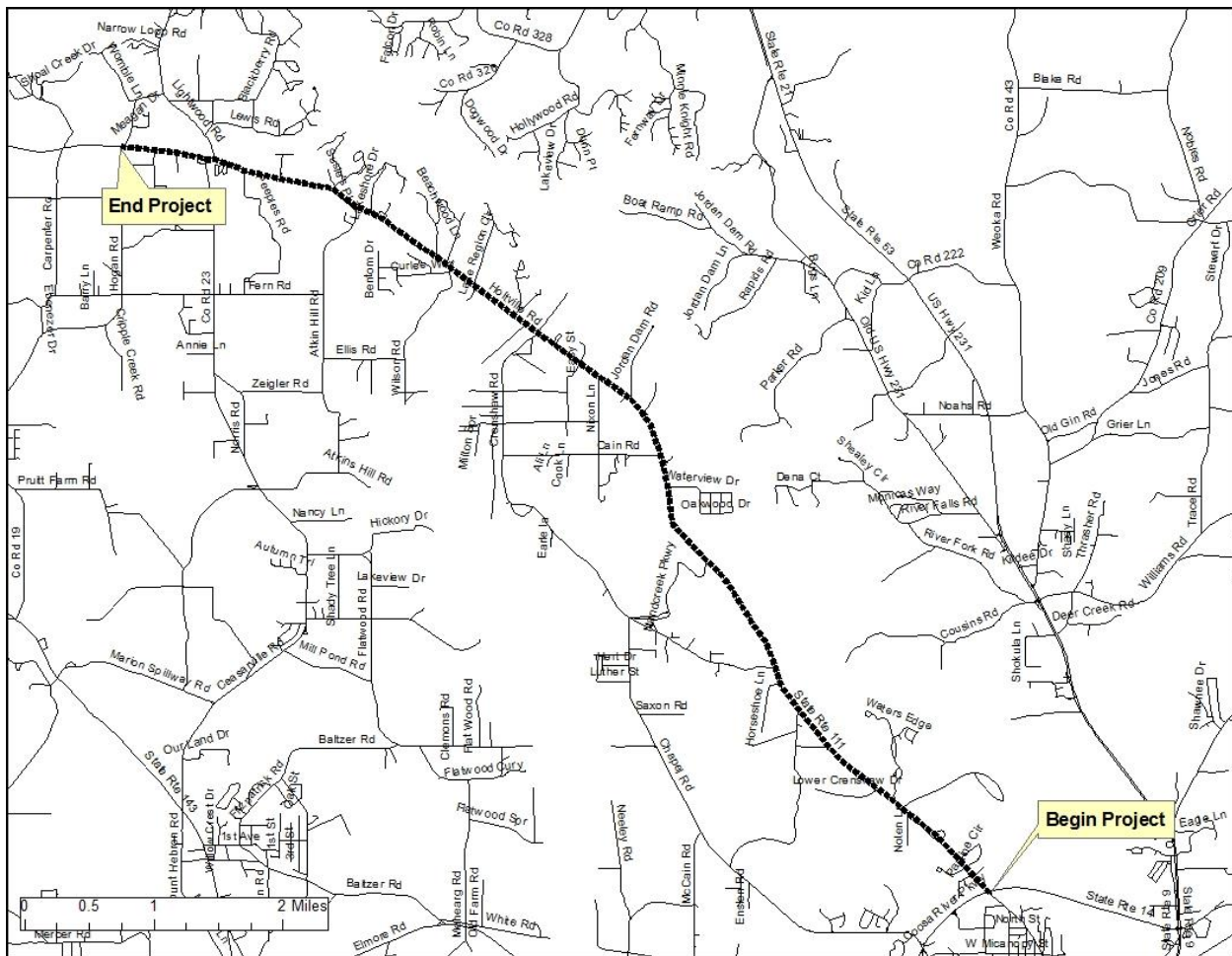
Location: **SR-111 from SR-14 to Hogan Rd**

Project Description: **Resurface and 2' safety widening on SR-111 from SR-14 to Hogan Rd**

Distance: **9.39 miles** Funding Source: **Surface Transportation Program Other Area/Highway Safety Improvement (STPOA/HSIP) Funds**

FEDERAL PROJECT NUMBER:	PROJECT SCOPE:	PROJECT START DATE:	FISCAL YEAR:	FEDERAL FUNDS:	STATE MATCH:	TOTAL FUNDS:
STPOA 0111(502)	FM	2/23/2018	2018	\$2,505,976	\$626,494	\$3,132,471
HSIP 0111(502)	FM	2/23/2018	2018	\$618,854	\$68,761	\$687,615
Grand Total:						

This amendment is for a cost increase from \$2,021,214 to \$3,820,086



TIP Project Number: **ST-18-AM**

TIP Project Number: **MC-3-AM** Sponsor: **Montgomery Co. Comm.** State Project Code: **100067923**

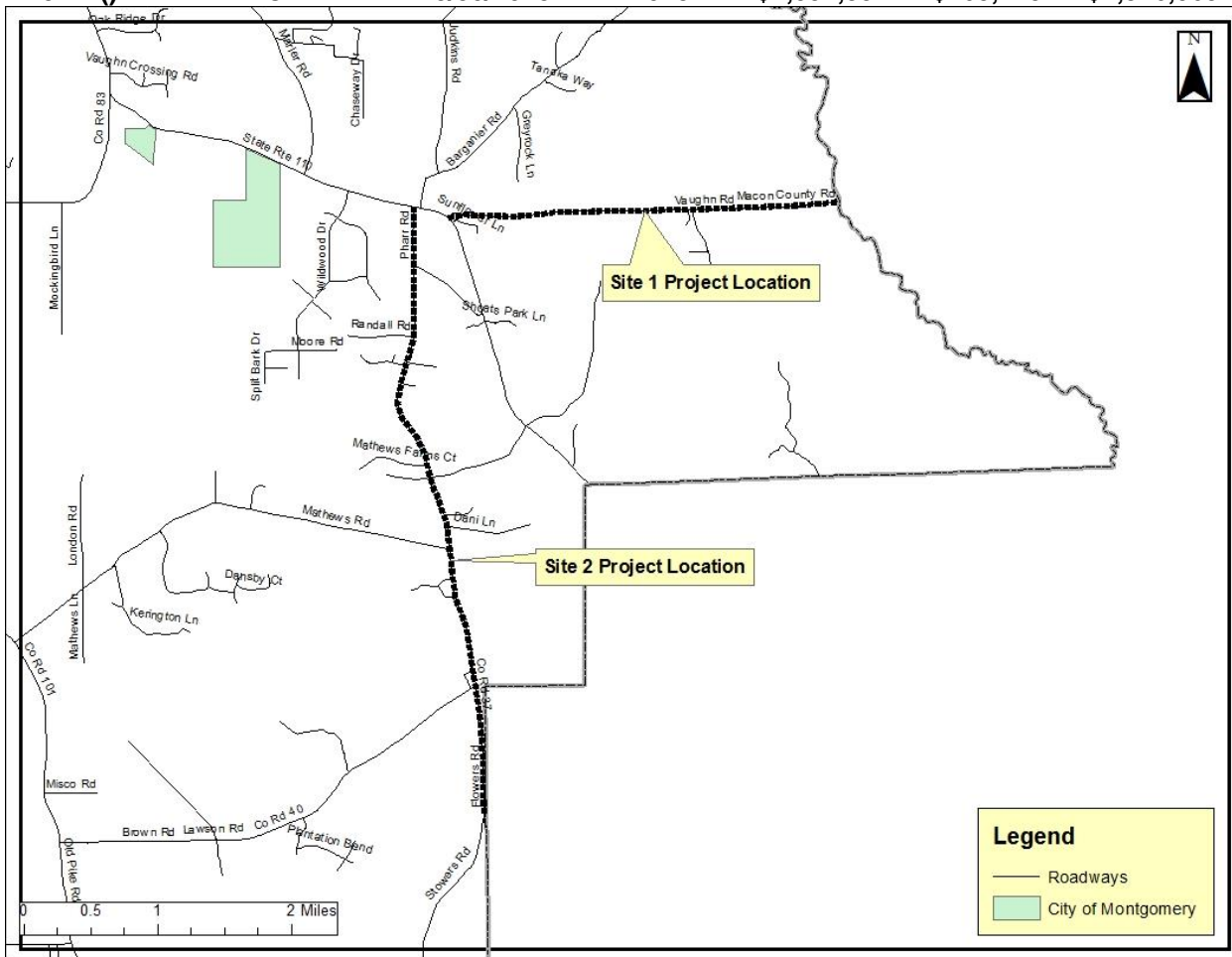
Functional Classification: **Collector** Bicycle and Pedestrian Plan: **N**

Location: **CR-2 (Macon County Road) from SR-110 (Vaughn Rd) to the the Macon County Line (Site 1); CR-37 (Flowers Rd) from the Bullock County line to SR-110 (Vaughn Rd)**

Project Description: **Resurfacing, Leveling, and Traffic Stripe on CR-2 (Macon County Road) from SR-110 (Vaughn Rd) to the the Macon County Line (Site 1); CR-37 (Flowers Rd) from the Bullock County line to SR-110 (Vaughn Rd)**

Distance: **7.69 miles** Funding Source: **Montgomery County Federal Aid (MCFA) Funds**

FEDERAL PROJECT NUMBER:	PROJECT SCOPE:	PROJECT START DATE:	FISCAL YEAR:	FEDERAL FUNDS:	LOCAL MATCH:	TOTAL FUNDS:
ULMN 5117()	CN	3/30/2018	2018	\$1,052,852	\$263,213	\$1,316,065



TIP Project Number: **MC-16-AM**

***The Elmore County Comm. Wishes to separate the Coosa River Road and Coosada Rd/Rucker Rd projects into two separate projects for each, one for asphalt, and one for microsurfacing. These projects have separate sets of plans, so ALDOT is requesting separate project numbers for each set of plans. There are no additional funds needed for the new projects. ***

TIP Project Number: **EC-12-AM** Sponsor: **Elmore Co Comm** State Project Code: **100063721**

Functional Classification: **Collector** Bicycle and Pedestrian Plan: **N**

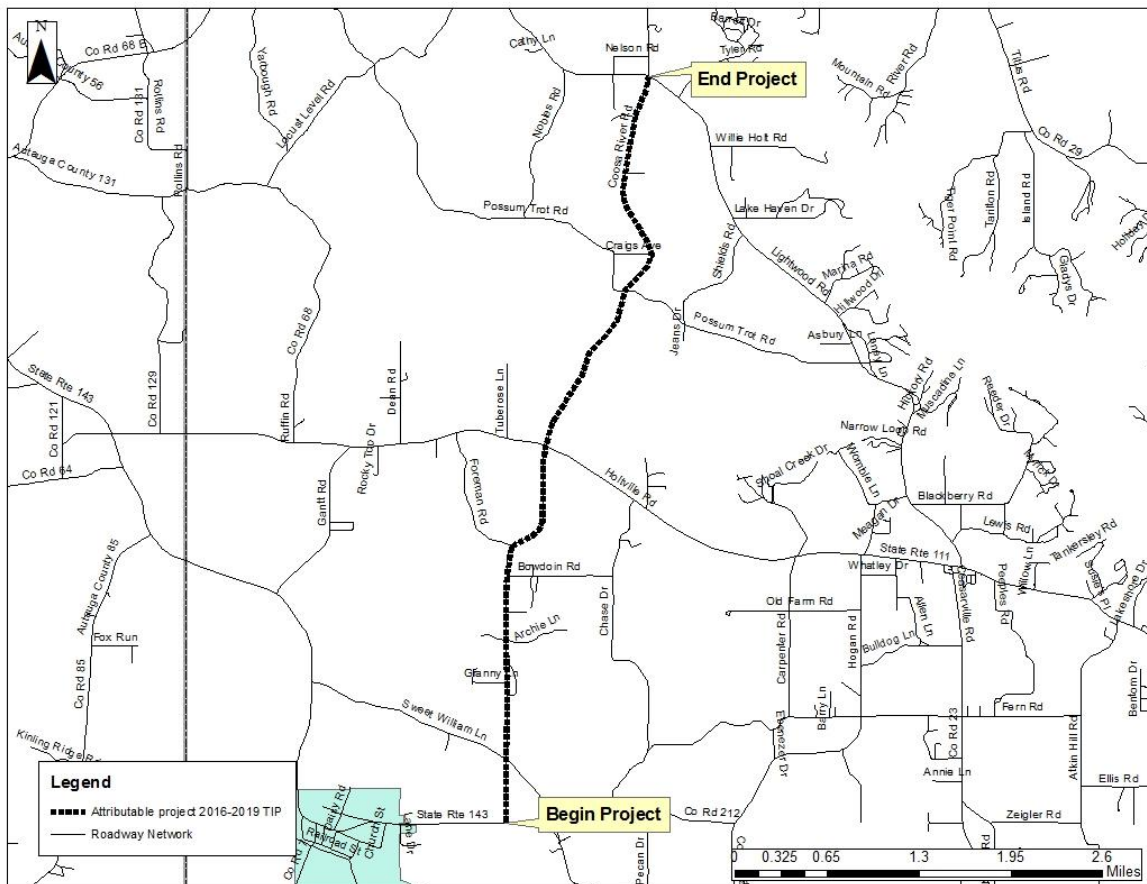
Location: **Coosa River Rd from SR-143 North to Lightwood Rd**

Project Description: **Spot Level and Temporary Traffic Stripe on Coosa River Rd from SR-143 North to Lightwood Rd**

Distance: **5.65 miles** Funding Source: **Surface Transportation Program Montgomery (STPMN) Funds**

FEDERAL PROJECT NUMBER:	PROJECT SCOPE:	PROJECT START DATE:	FISCAL YEAR:	FEDERAL FUNDS:	LOCAL MATCH:	TOTAL FUNDS:
STPMN 2615(256)	CN	3/30/2018	2018	\$208,000	\$52,000	\$260,000

This project is being decreased from \$406,000 to \$260,000



TIP Project Number: **EC-12-AM**

TIP Project Number: **EC-13-AM** Sponsor: **Elmore Co Comm** State Project Code: **1000**

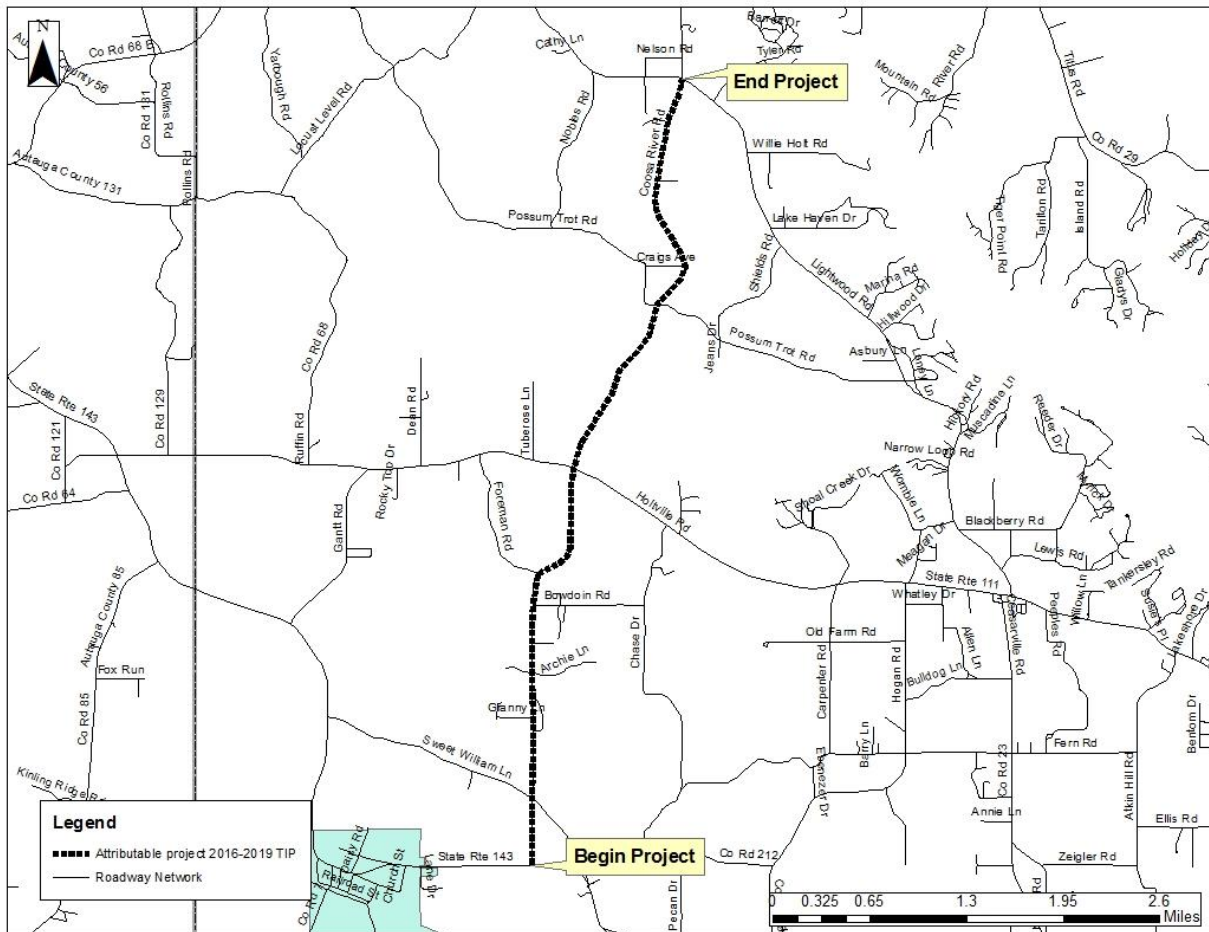
Functional Classification: **Collector** Bicycle and Pedestrian Plan: **N**

Location: **Coosa River Rd from SR-143 North to Lightwood Rd**

Project Description: **Install microsurfacing pavement, traffic stripe, markers, and Markings on Coosa River Rd from SR-143 North to Lightwood Rd**

Distance: **5.65 miles** Funding Source: **Surface Transportation Program Montgomery (STPMN) Funds**

FEDERAL PROJECT NUMBER:	PROJECT SCOPE:	PROJECT START DATE:	FISCAL YEAR:	FEDERAL FUNDS:	LOCAL MATCH:	TOTAL FUNDS:
STPMN 2615(256)	CN	3/30/2018	2018	\$354,400	\$88,600	\$443,000



TIP Project Number: **EC-13-AM**

TIP Project Number: **EC-14-AM** Sponsor: **Elmore Co Comm** State Project Code: **100063725**

Functional Classification: **Arterial** Bicycle and Pedestrian Plan: N

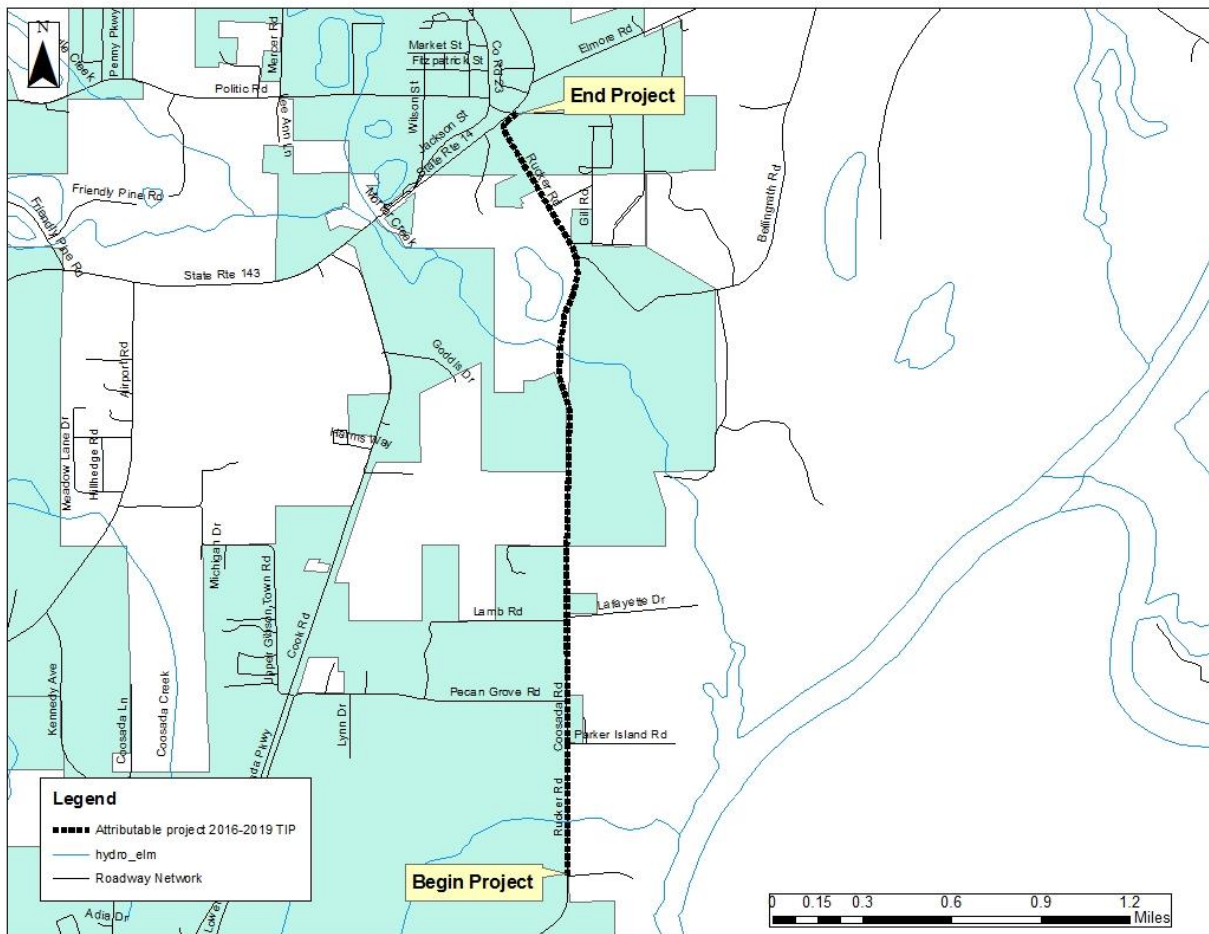
Location: **Coosada Rd/Rucker Rd from Blackwells Dr north to 500 ft South of Luckytown Rd**

Project Description: **Spot Level and Temporary Traffic Stripe on Coosada Rd/Rucker Rd from Blackwells Dr north to 500 ft South of Luckytown Rd**

Distance: **2.67 miles** Funding Source: **Surface Transportation Program Montgomery (STPMN) Funds**

FEDERAL PROJECT NUMBER:	PROJECT SCOPE:	PROJECT START DATE:	FISCAL YEAR:	FEDERAL FUNDS:	LOCAL MATCH:	TOTAL FUNDS:
STPMN 2615(257)	CN	3/30/2018	2018	\$78,400	\$19,600	\$98,000

This project is being reduced from \$586,000 to \$98,000



TIP Project Number: **EC-14-AM**

TIP Project Number: **EC-15-AM** Sponsor: **Elmore Co Comm.** State Project Code: **1000**

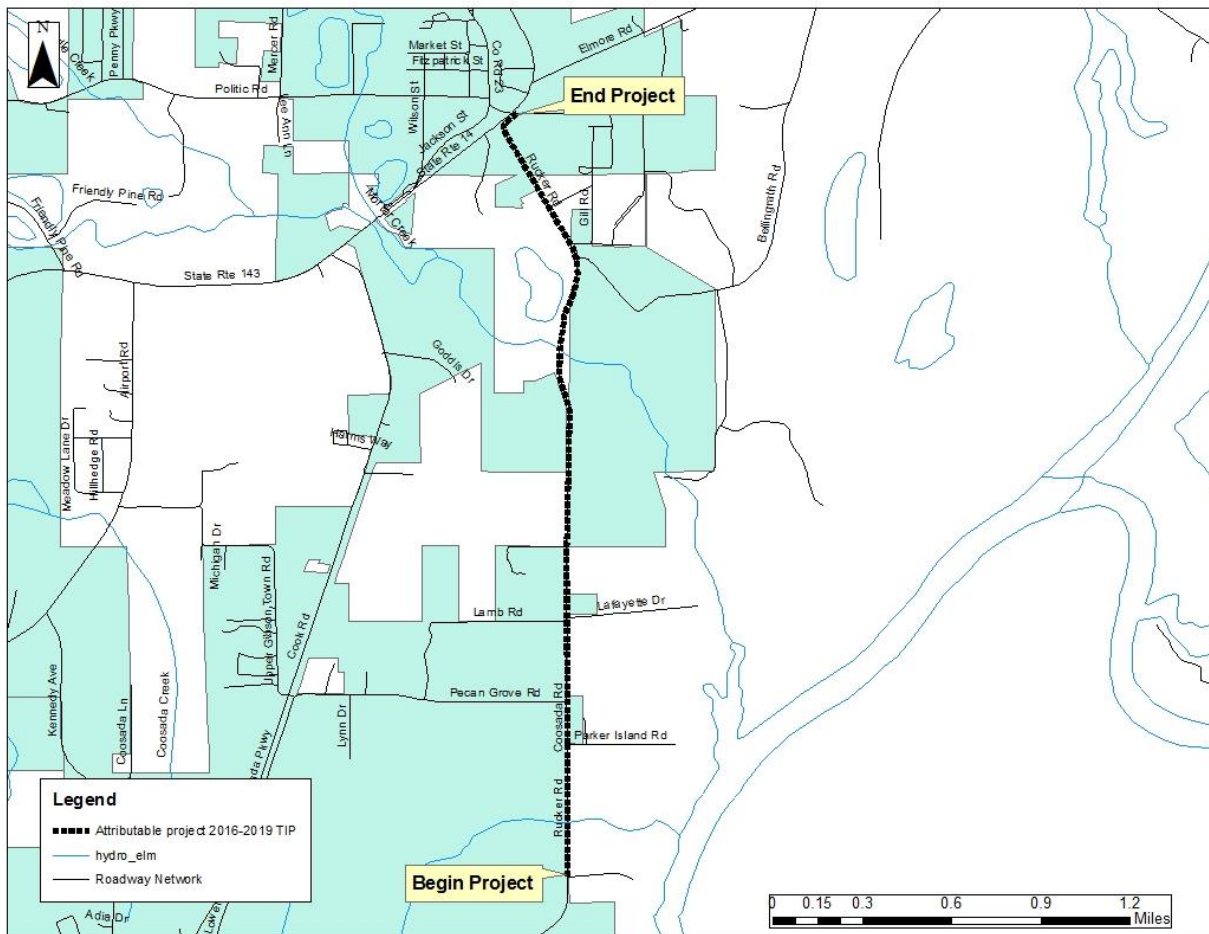
Functional Classification: **Arterial** Bicycle and Pedestrian Plan: **N**

Location: **Coosada Rd/Rucker Rd from Blackwells Dr north to 500 ft. South of Luckytown Rd**

Project Description: **Install Microsurfacing pavement, traffic stripe, markers, and markings on Coosada Rd/Rucker Rd from Blackwells Dr north to 500 ft. South of Luckytown Rd**

Distance: **2.67 miles** Funding Source: **Surface Transportation Program Montgomery (STPMN) Funds**

FEDERAL PROJECT NUMBER:	PROJECT SCOPE:	PROJECT START DATE:	FISCAL YEAR:	FEDERAL FUNDS:	LOCAL MATCH:	TOTAL FUNDS:
STPMN 2615(257)	CN	3/30/2018	2018	\$142,400	\$35,600	\$178,000



TIP Project Number: **EC-15-AM**

TIP Project Number: **EC-16-AM** Sponsor: **Elmore Co Comm.** State Project Code: **100063727**

Functional Classification: **Collector** Bicycle and Pedestrian Plan: **N**

Location: **Kennedy Ave from Coosada Rd North to Airport Rd**

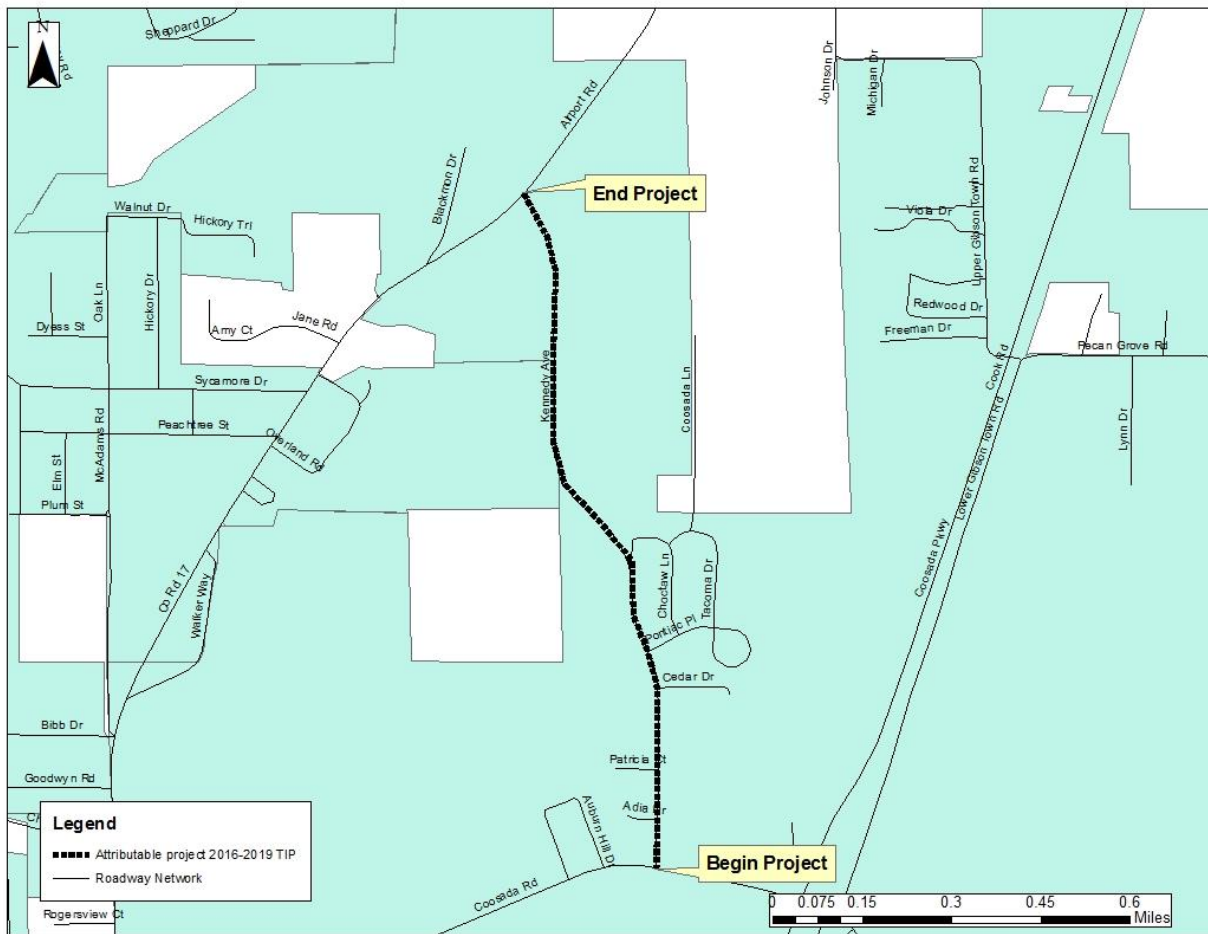
Project Description: **Install Microsurfacing pavement, traffic stripe, markers, and markings on Kennedy Ave from Coosada Rd North to Airport Rd**

Distance: **1.20 miles**
(STPMN) Funds

Funding Source: **Surface Transportation Program Montgomery**

FEDERAL PROJECT NUMBER:	PROJECT SCOPE:	PROJECT START DATE:	FISCAL YEAR:	FEDERAL FUNDS:	LOCAL MATCH:	TOTAL FUNDS:
STPMN 2615()	CN	5/25/2018	2018	\$77,600	\$19,400	\$97,000

Project is being increased from \$84,000 to \$97,000



TIP Project Number: **EC-16-AM**