

**FISCAL YEARS 2016-2019 TRANSPORTATION IMPROVEMENT  
PROGRAM (TIP) AMENDMENT PROJECT PROPOSALS**

**March 16, 2017 MPO Policy Board Meeting, 11:30 A.M.**

**March 9, 2017 TAC Advisory Meeting, 10:00 A.M.**

**March 14, 2017 CAC Advisory Meeting, 2:00 P.M.**

**Meeting #3 in FY-2017**

TIP Project Number: **AC-1-AM** Sponsor: **Autauga County Comm** State Project Code: **100066684**

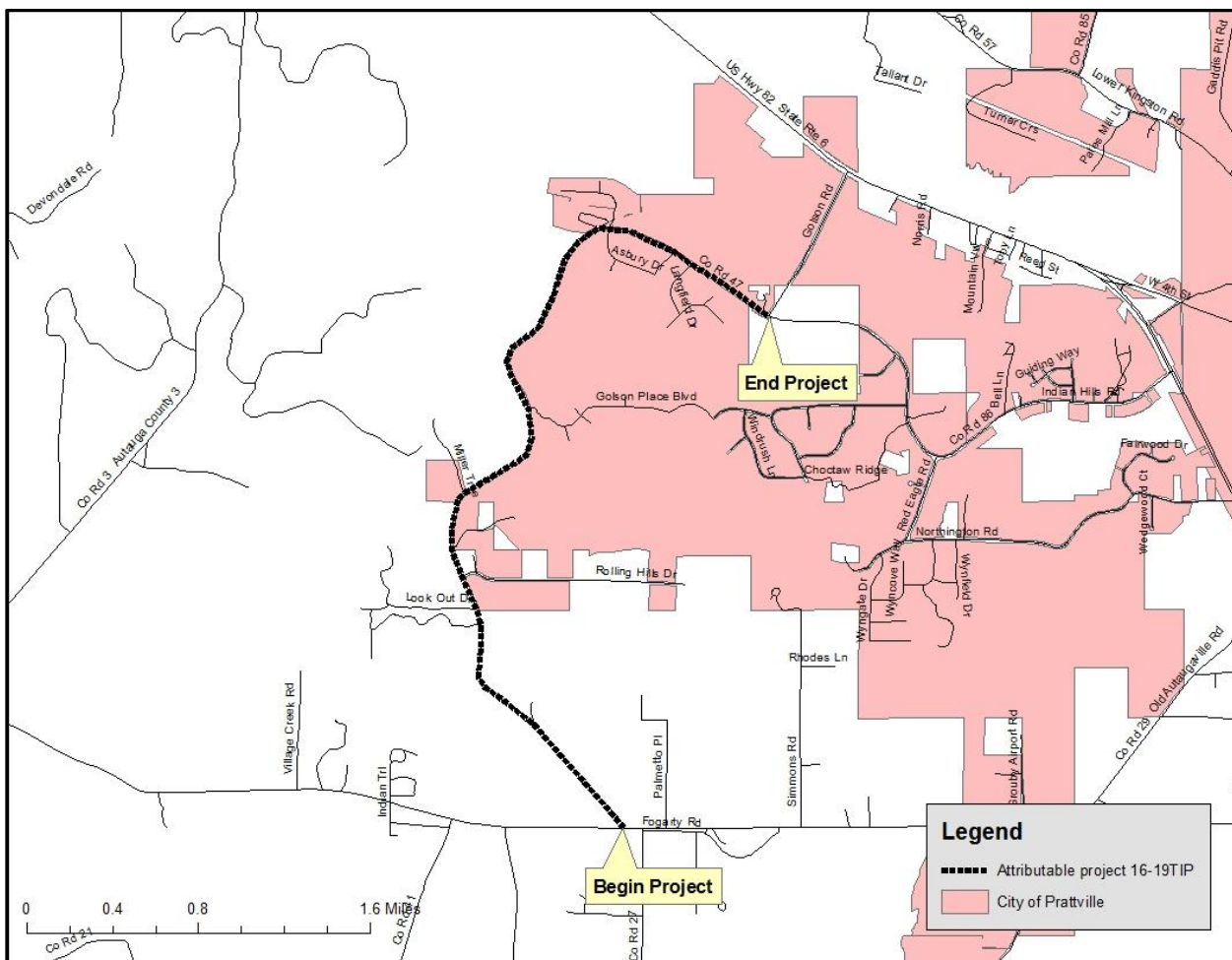
Functional Classification: **Collector** Bicycle and Pedestrian Plan: **N**

Location: **CR-47 from SR-14 to CR-86 in Autauga County**

Project Description: **Resurface and Traffic Stripe on CR-47 from SR-14 to CR-86**

Distance: **1.50 Miles** Funding Source: **Surface Transportation Program Any Area (STPAA) Funds**

FEDERAL PROJECT NUMBER:	PROJECT SCOPE:	PROJECT START DATE:	FISCAL YEAR:	FEDERAL FUNDS:	LOCAL MATCH:	TOTAL FUNDS:
STPAA-0116()	CN	5/26/2017	2017	\$303,244	\$75,811	\$379,055



TIP Project Number: **AC-1-AM**

TIP Project Number: **TR-6-AM** Sponsor: **Montgomery CIL** State Project Code: **100066692**

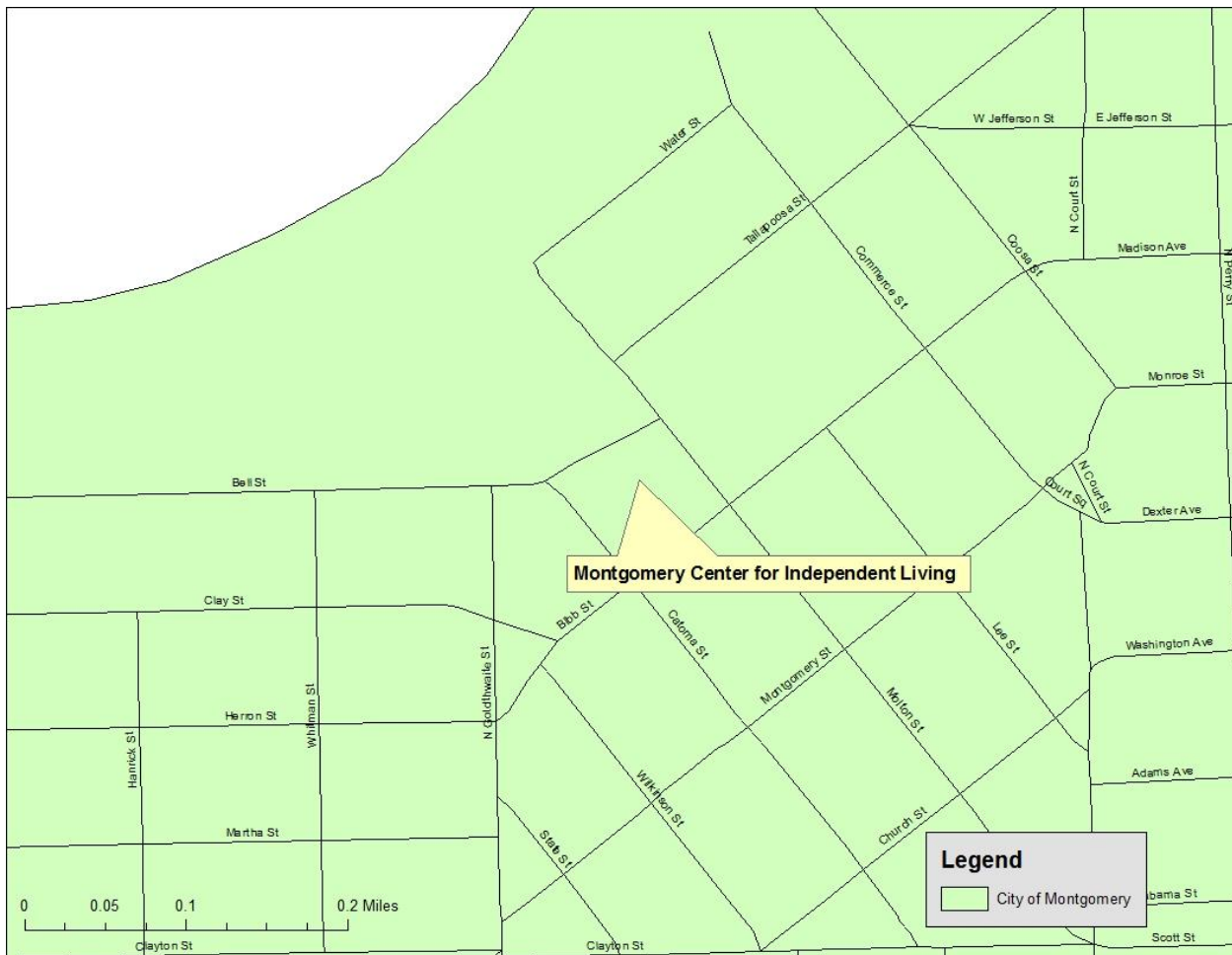
Functional Classification: **Transit** Bicycle and Pedestrian Plan: **N**

Location: **Montgomery Center for Independent Living**

Project Description: **Section 5310 Transit Montgomery Center for Independent Living Capital Purchased Transportation FY 2017**

Distance: **N/A** Funding Source: **Federal Transit Administration Section 5310 Seniors and Seniors with Disabilities Funds**

FEDERAL PROJECT NUMBER:	PROJECT SCOPE:	PROJECT START DATE:	FISCAL YEAR:	FEDERAL FUNDS:	LOCAL MATCH:	TOTAL FUNDS:
<b>UMTAC-TR17()</b>	<b>TR</b>	<b>3/1/2017</b>	<b>2017</b>	<b>\$23,040</b>	<b>\$5,760</b>	<b>\$28,800</b>



TIP Project Number: **TR-1-AM**

TIP Project Number: **EC-6-AM** Sponsor: **Elmore Co Comm** State Project Code: **100058117**

Functional Classification: Collector Bicycle and Pedestrian Plan: **N**

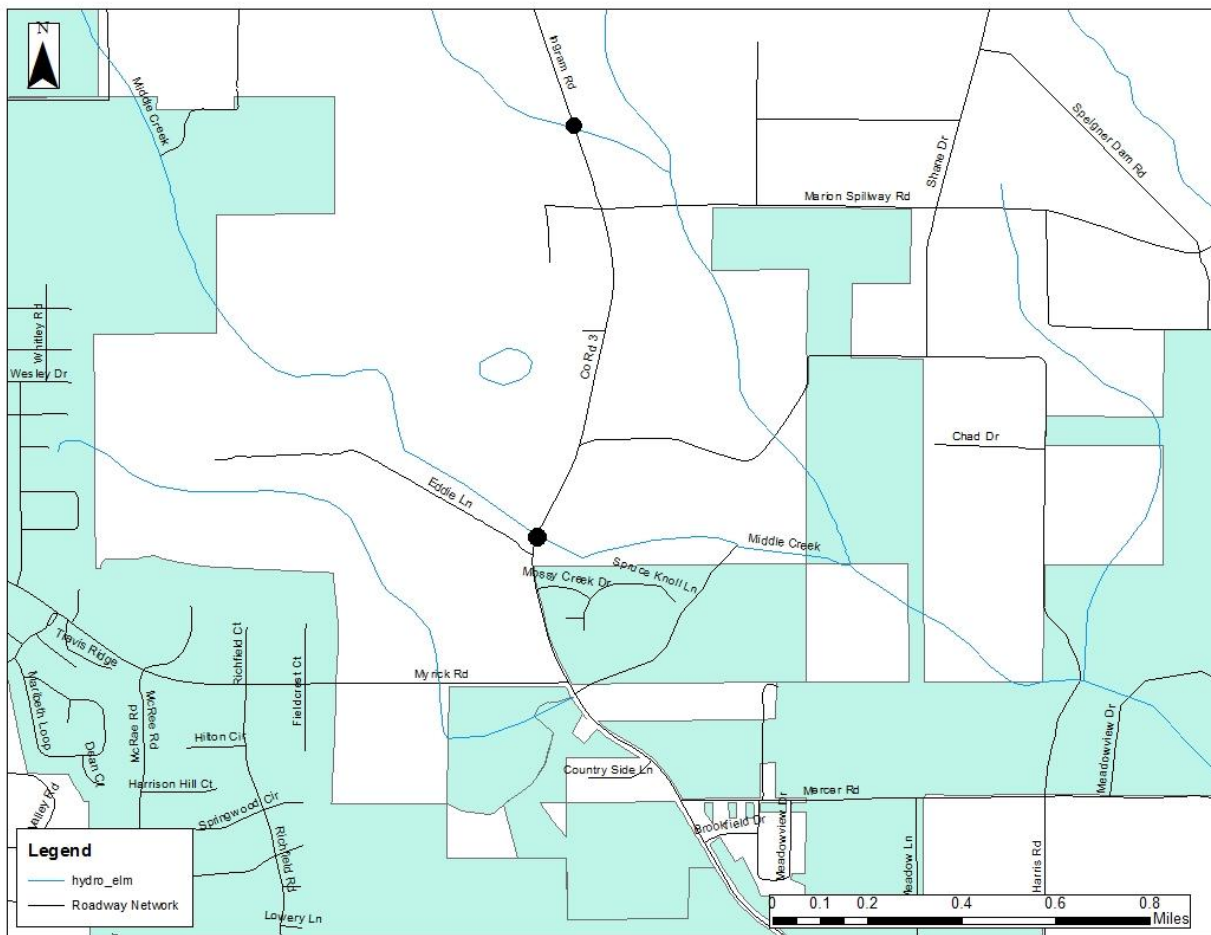
Location: **CR-3 (Ingram Rd) over Middle Creek Spur (#7619) and Middle Creek (#7620)**

Project Description: **Bridge Replacement on CR-3 (Ingram Rd) over Middle Creek Spur (#7619) and Middle Creek (#7620)**

Distance: **N/A** Funding Source: **Surface Transportation Program Montgomery (STPMN) Funds**

FEDERAL PROJECT NUMBER:	PROJECT SCOPE:	PROJECT START DATE:	FISCAL YEAR:	FEDERAL FUNDS:	LOCAL MATCH:	TOTAL FUNDS:
<b>STPMN-2615()</b>	<b>CN</b>	<b>1/27/2017</b>	<b>2017</b>	<b>\$500,000</b>	<b>\$125,000</b>	<b>\$625,000</b>

**\*This project was originally budgeted for \$980,000 but ALDOT estimated it at \$625,000. Elmore Co proposes to take the \$355,000 remaining and reallocate it to the following project.\***



TIP Project Number: **EC-6-AM**

TIP Project Number: **EC-7-AM** Sponsor: **Elmore Co Comm** State Project Code: **100063725**

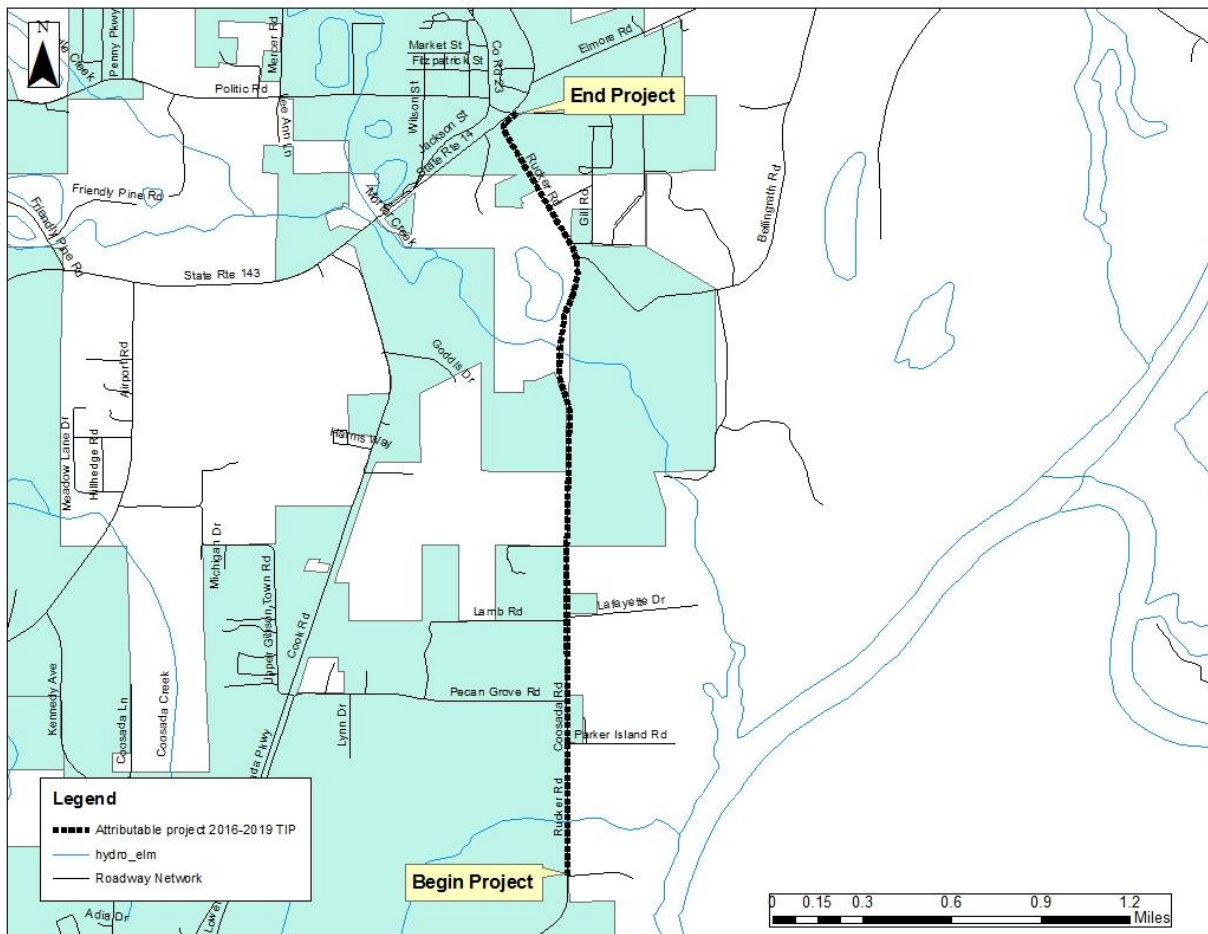
Functional Classification: **Collector** Bicycle and Pedestrian Plan: **N**

Location: **Coosada /Rucker Rd from Blackwells Dr to SR-14**

Project Description: **Resurface/Pavement Preservation on Coosada /Rucker Rd from Blackwells Dr to SR-14**

Distance: **3.3 miles** Funding Source: **Surface Transportation Program Montgomery (STPMN) Funds**

FEDERAL PROJECT NUMBER:	PROJECT SCOPE:	PROJECT START DATE:	FISCAL YEAR:	FEDERAL FUNDS:	LOCAL MATCH:	TOTAL FUNDS:
STPMN-2615()	CN	1/26/2018	2018	\$468,800	\$117,200	\$586,000



TIP Project Number: **EC-7-AM**