

**FISCAL YEARS 2012-2015 TRANSPORTATION IMPROVEMENT
PROGRAM (TIP) AMENDMENT PROJECT PROPOSALS**

June 11, 2015 MPO Policy Board Meeting, 11:30 A.M.

June 9, 2015 TCC Advisory Meeting, 10:00 A.M.

June 9, 2015 CAC Advisory Meeting, 2:00 P.M.

Meeting #4 in FY-2015

TIP Project Number: **ST-32-AM** Sponsor: **State of Alabama** State Project Code: **100063625**

Functional Classification: **Collector** Bicycle and Pedestrian Plan: **N/A**

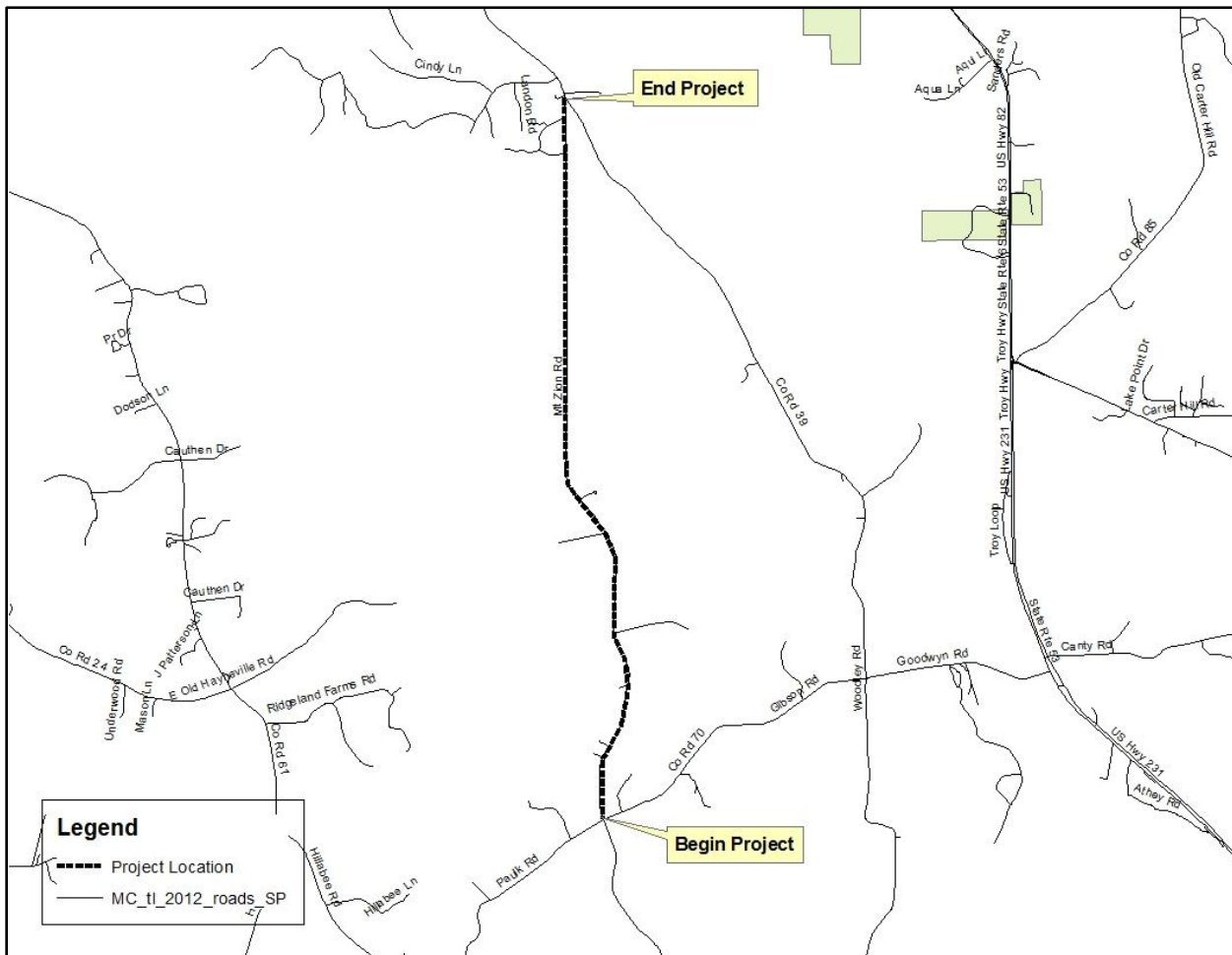
Location: **CR-39 (Mt. Zion Rd) from CR-70 to Woodley Rd (Davis Crossroads)**

Project Description: **Resurfacing CR-39 (Mt. Zion Rd) from CR-70 to Woodley Rd (Davis Crossroads)**

Distance: **6.33 miles**
Funds

Funding Source: **Surface Transportation Program Any Area (STPAA)**

FEDERAL PROJECT NUMBER:	PROJECT SCOPE:	PROJECT START DATE:	FISCAL YEAR:	FEDERAL FUNDS:	OTHER MATCH:	TOTAL FUNDS:
STPAA-5114()	CN	7/31/2015	FY15	\$806,524	\$201,314	\$1,008,155



TIP Project Number: **ST-32-AM**

TIP Project Number: **ST-33-AM** Sponsor: **State of Alabama** State Project Code: **100063630**

Functional Classification: **Collector** Bicycle and Pedestrian Plan: **N/A**

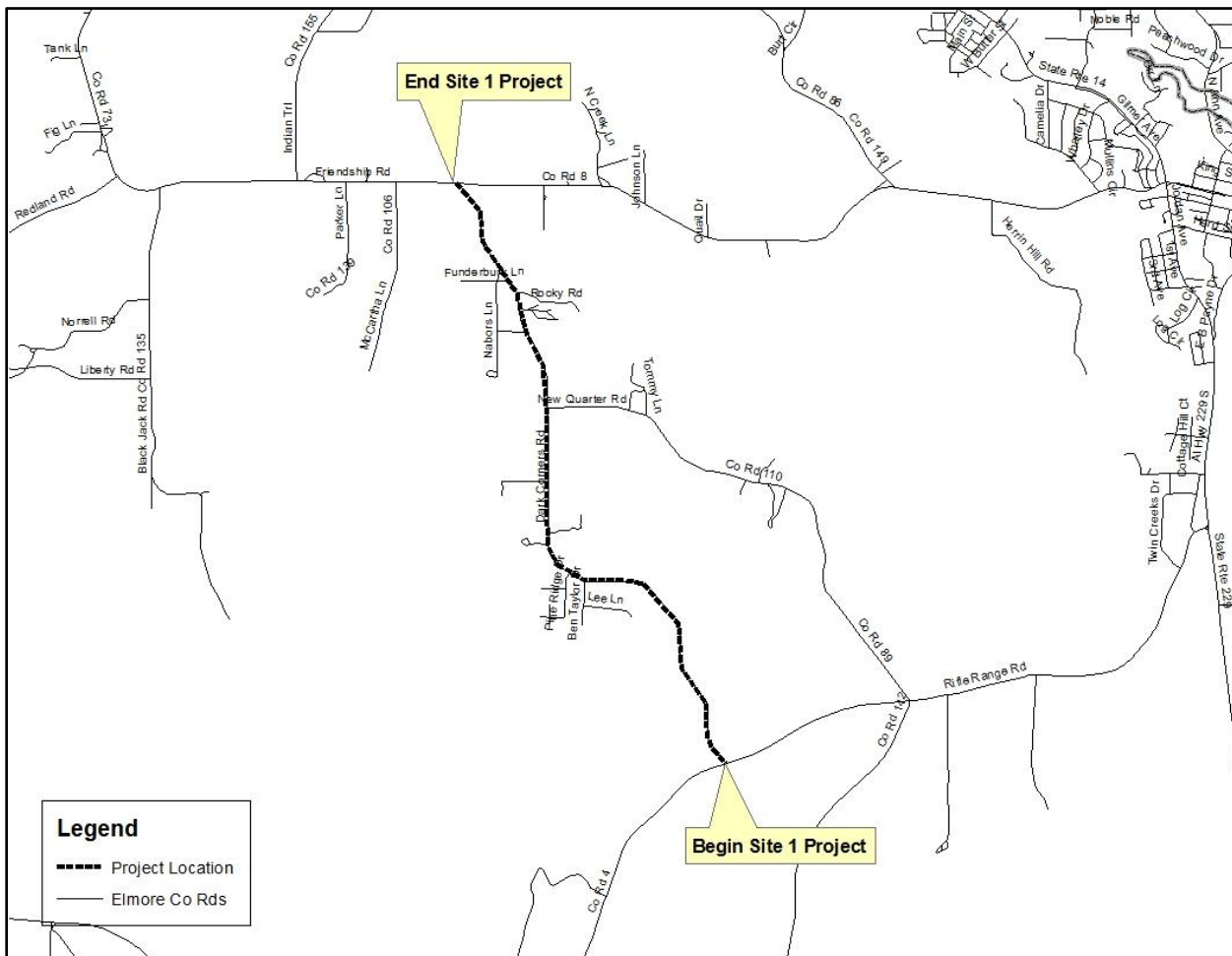
Location: **Dark Corners Rd from Rifle Range Rd to Friendship Rd (Site 1) and Old Salem Rd from SR-170 to Pleasant Hill Rd (Site 2)**

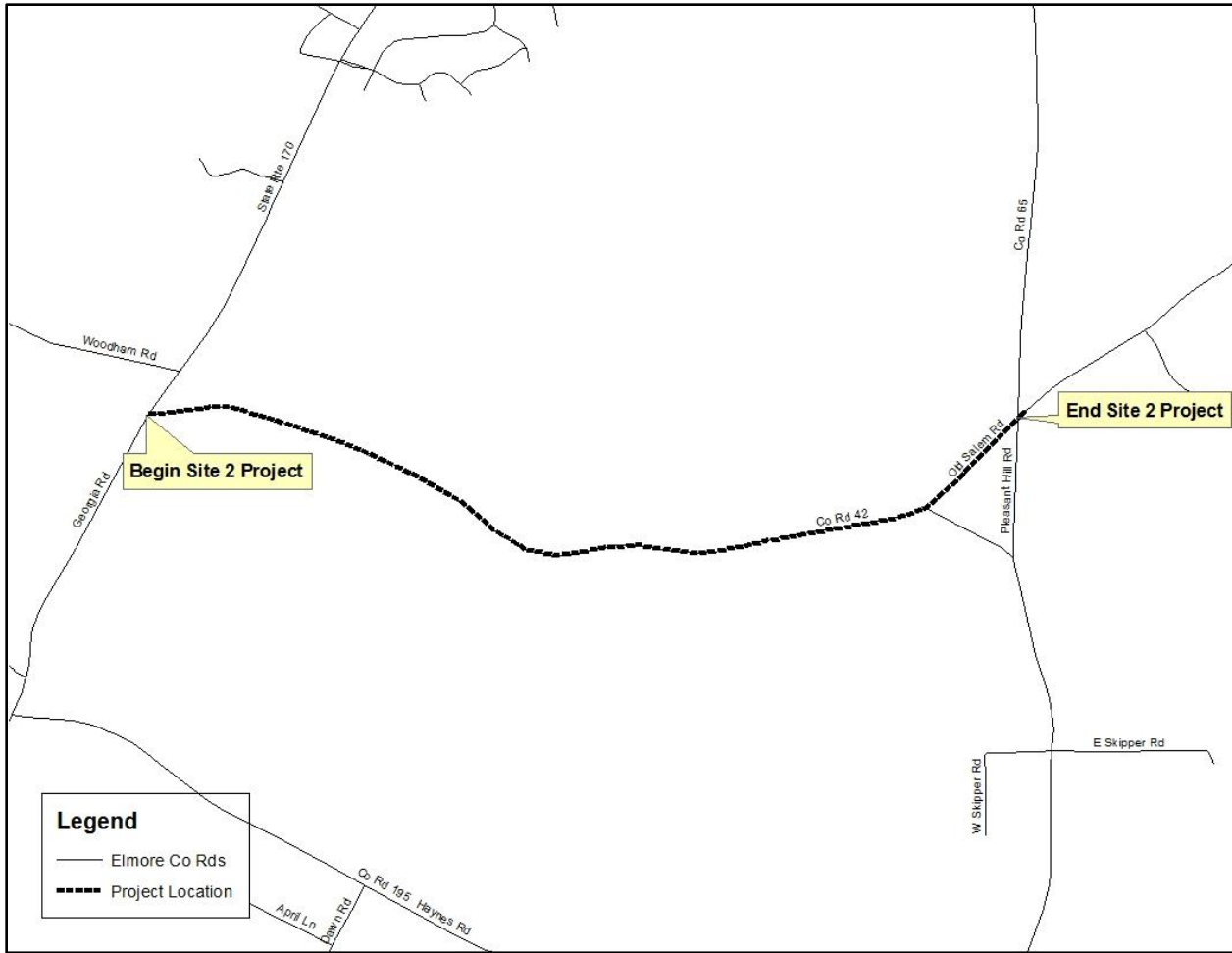
Project Description: **Install scrub seal, microsurfacing pavement, traffic stripe, markers, and markings on Dark Corners Rd from Rifle Range Rd to Friendship Rd (Site 1) and Old Salem Rd from SR-170 to Pleasant Hill Rd (Site 2)**

Distance: **5.58 miles**

Funding Source: **Surface Transportation Program Non Urban and Any Area (STPNU and STPAA) Funds**

FEDERAL PROJECT NUMBER:	PROJECT SCOPE:	PROJECT START DATE:	FISCAL YEAR:	FEDERAL FUNDS:	OTHER MATCH:	TOTAL FUNDS:
STPNU-2614(251)	CN	6/26/2015	FY15	\$450,993	\$112,748	\$ 563,741
STPAA-2614(251)	CN	6/26/2015	FY15	\$116,210	\$ 29,052	\$ 145,263
Total:				\$567,204	\$141,801	\$709,005





TIP Project Number: ST-33-AM