

**FISCAL YEARS 2012-2015 TRANSPORTATION IMPROVEMENT  
PROGRAM (TIP) AMENDMENT PROJECT PROPOSALS**

**May 22, 2014 MPO Policy Board Meeting, 11:30 A.M.**

**May 20, 2014 TCC Advisory Meeting, 10:00 A.M.**

**May 20, 2014 CAC Advisory Meeting, 2:00 P.M.**

**Meeting #4 in FY-2014**

TIP Project Number: **IM-6-AM** Sponsor: **State of Alabama**

State Project Code: **100061788**

Functional Classification: **Interstate**

**100061789**

Bicycle and Pedestrian Plan - Bicycles: **No** Pedestrian: **No**

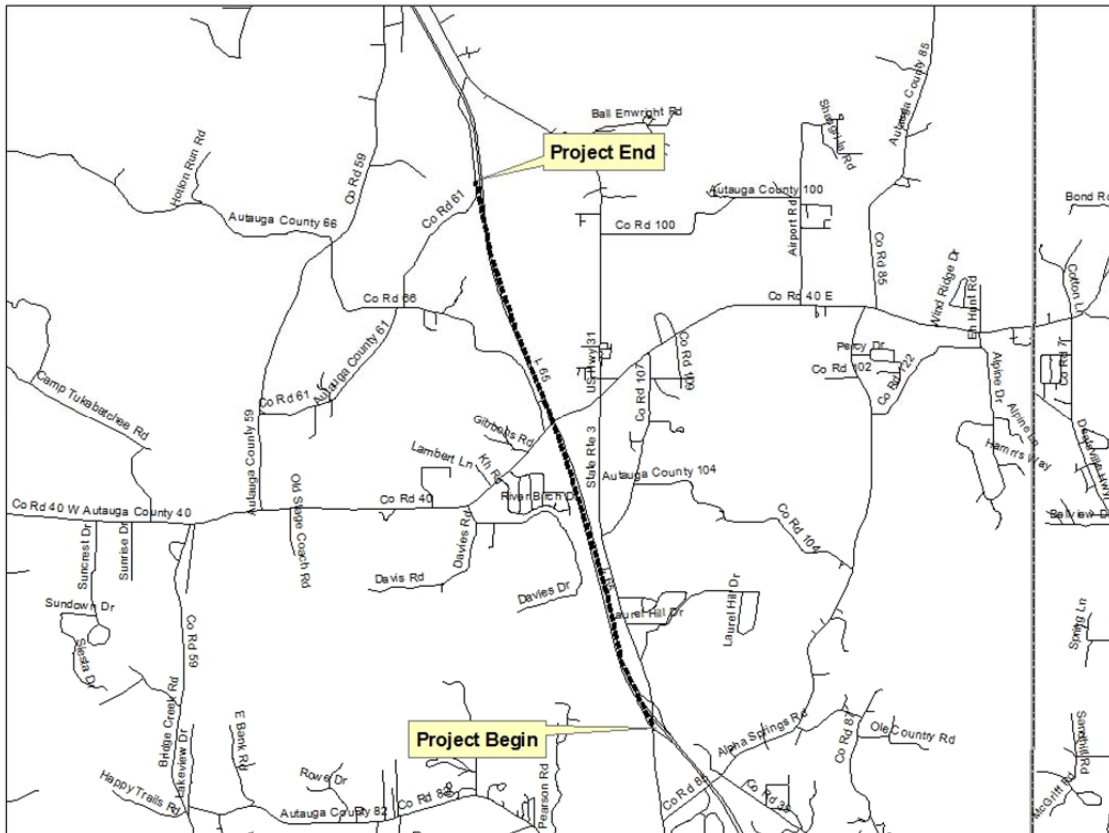
Location: **I-65 from South of SR-3 (US-31) Interchange line to 1 mile south CR-61 overpass**

Project Description: **Resurface I-65 from South of SR-3 (US-31) interchange line to 1 mile south CR-61 overpass**

Distance: **4.00 miles**

Funding Source: **Interstate Maintenance (IM) Funds**

FEDERAL PROJECT NUMBER:	PROJECT SCOPE:	PROJECT START DATE:	FISCAL YEAR:	FEDERAL FUNDS:	STATE MATCH:	TOTAL FUNDS:
<b>IM-1065 (451)</b>	<b>PE</b>	<b>4/1/14</b>	<b>FY14</b>	<b>\$135,000</b>	<b>\$15,000</b>	<b>\$150,000</b>
<b>IM-1065 (451)</b>	<b>CN</b>	<b>12/5/14</b>	<b>FY15</b>	<b>\$1,110,600</b>	<b>\$123,400</b>	<b>\$1,234,000</b>
<b>Grand Total:</b>				<b>\$1,245,600</b>	<b>\$138,400</b>	<b>\$1,384,000</b>



TIP Project Number: **ATRIP-31-AM** Sponsor: **Montgomery Co.**

State Project Code: **100061053**

Functional Classification: Collector

Bicycle and Pedestrian Plan - Bicycles: **Yes** Pedestrian: **Yes**

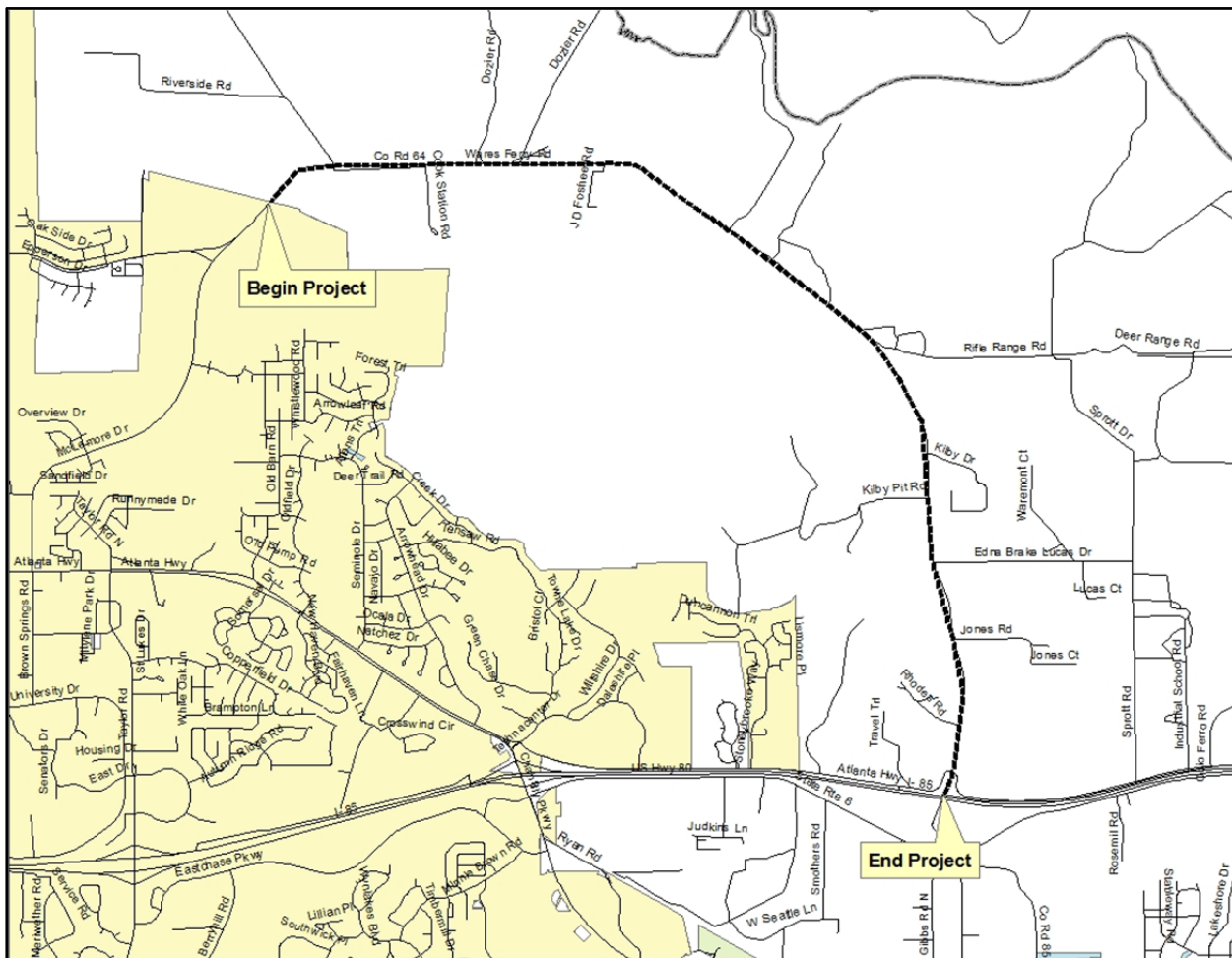
Location: **Wares Ferry Road (CR-64) from Montgomery City limits east to SR-126 (US-80) at Mt Meigs**

Project Description: **Resurface Wares Ferry Road (CR-64) from Montgomery City limits east to SR-126 (US-80) at Mt Meigs**

Distance: **6.20 miles**

Funding Source: **Alabama Transportation Improvement Program (ATRIP) Funds**

FEDERAL PROJECT NUMBER:	PROJECT SCOPE:	PROJECT START DATE:	FISCAL YEAR:	FEDERAL FUNDS:	LOCAL MATCH:	TOTAL FUNDS:
ACAA61053ATRIP(017)	CN	5/29/15	FY15	\$1,080,000	\$270,000	\$1,350,000



TIP Project Number: **ATRIP-32-AM** Sponsor: **City of Montgomery** State Project Code: **100061052**

Functional Classification: **Arterial**

Bicycle and Pedestrian Plan - Bicycles: **No** Pedestrian: **No**

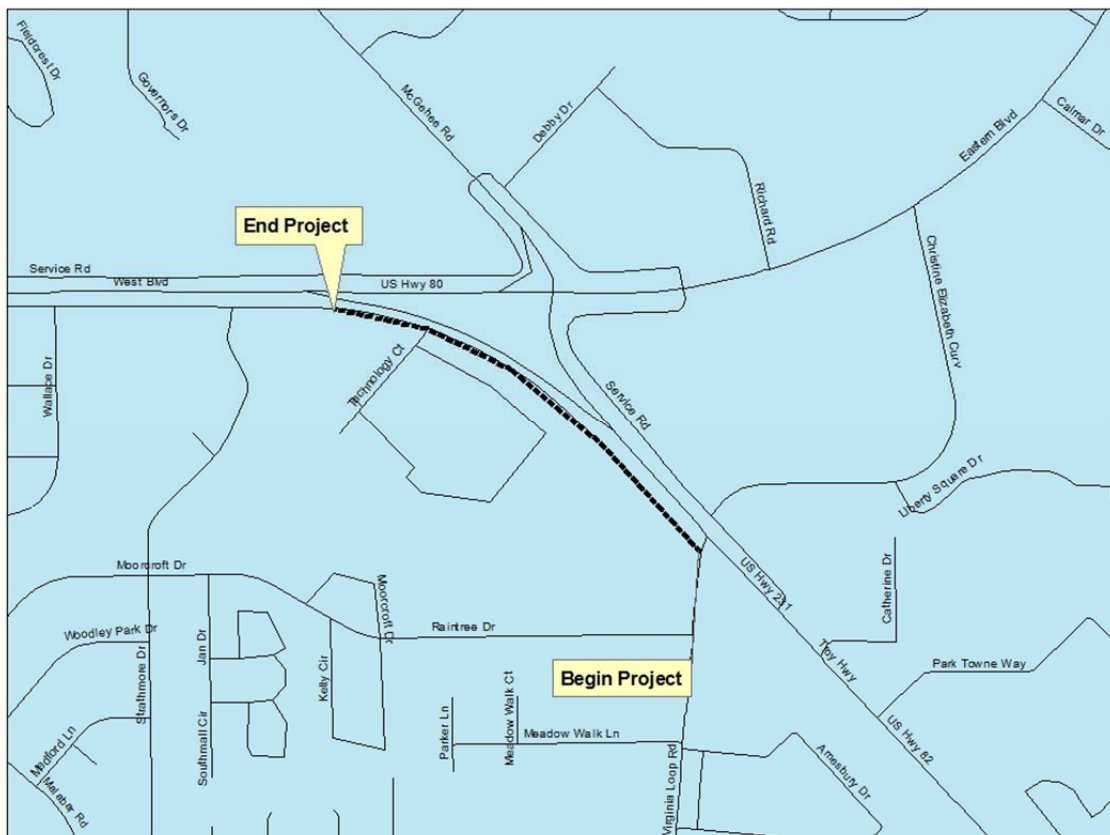
Location: **Service Road Improvements along SR-6 (US-231) at Trenholm State College**

Project Description: **Service Road Improvements along SR-6 (US-231) at Trenholm State College**

Distance: **.50 miles**

Funding Source: **Alabama Transportation Improvement Program (ATRIP) Funds**

FEDERAL PROJECT NUMBER:	PROJECT SCOPE:	PROJECT START DATE:	FISCAL YEAR:	FEDERAL FUNDS:	LOCAL MATCH:	TOTAL FUNDS:
<b>ACAA61052ATRP(017)</b>	<b>CN</b>	<b>11/7/14</b>	<b>FY15</b>	<b>\$1,139,420</b>	<b>\$284,855</b>	<b>\$1,424,275</b>



TIP Project Number: **EC-14-AM** Sponsor: **Elmore Co. Comm** State Project Code: **100050966**

Functional Classification: **Arterial**

Bicycle and Pedestrian Plan - Bicycles: **No** Pedestrian: **No**

Location: **Corridor of Redland Road (CR-8) from US 231 to Rifle Range Road (CR-4)**

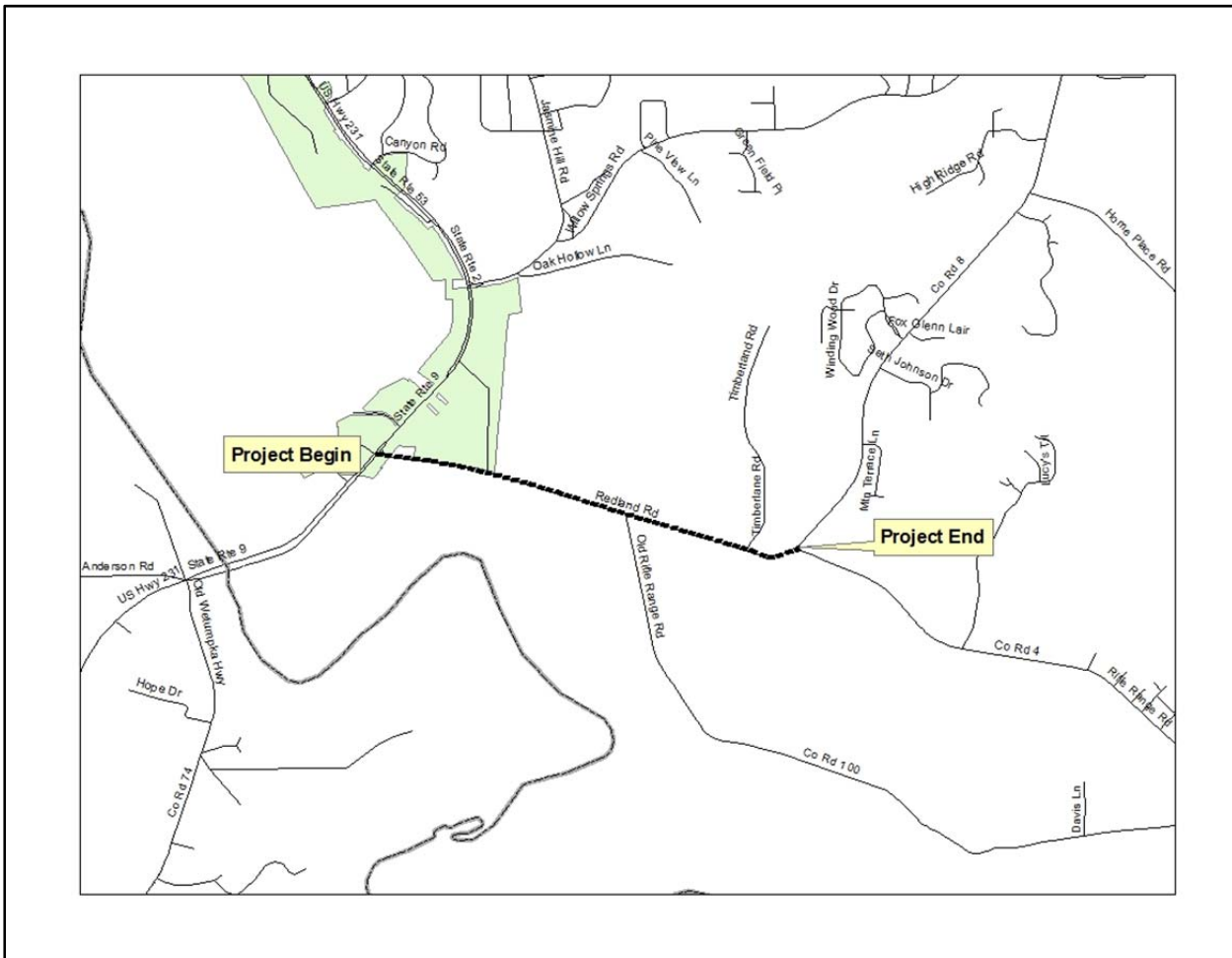
Project Description: **Corridor Study on Redland Road (CR-8) from US 231 to Rifle Range Road (CR-4)**

Distance: **N/A**

Funding Source: **Surface Transportation Other Area Program (STPOA) Funds**

FEDERAL PROJECT NUMBER:	PROJECT SCOPE:	PROJECT START DATE:	FISCAL YEAR:	FEDERAL FUNDS:	LOCAL MATCH:	TOTAL FUNDS:
STPOA-2W03(600)	PE	9/26/12	FY12	\$455,180	\$113,795	\$568,976

\*This project is for a cost increase due to increased environmental and design costs. Total amount of increase is \$127,107 with \$101,685 federal and \$25,422 county match.\*



TIP Project Number: **NHS-14-AM**      Sponsor: **State of Alabama**      State Project Code: **100060895**  
 Functional Classification: **Arterial**      **100060897**

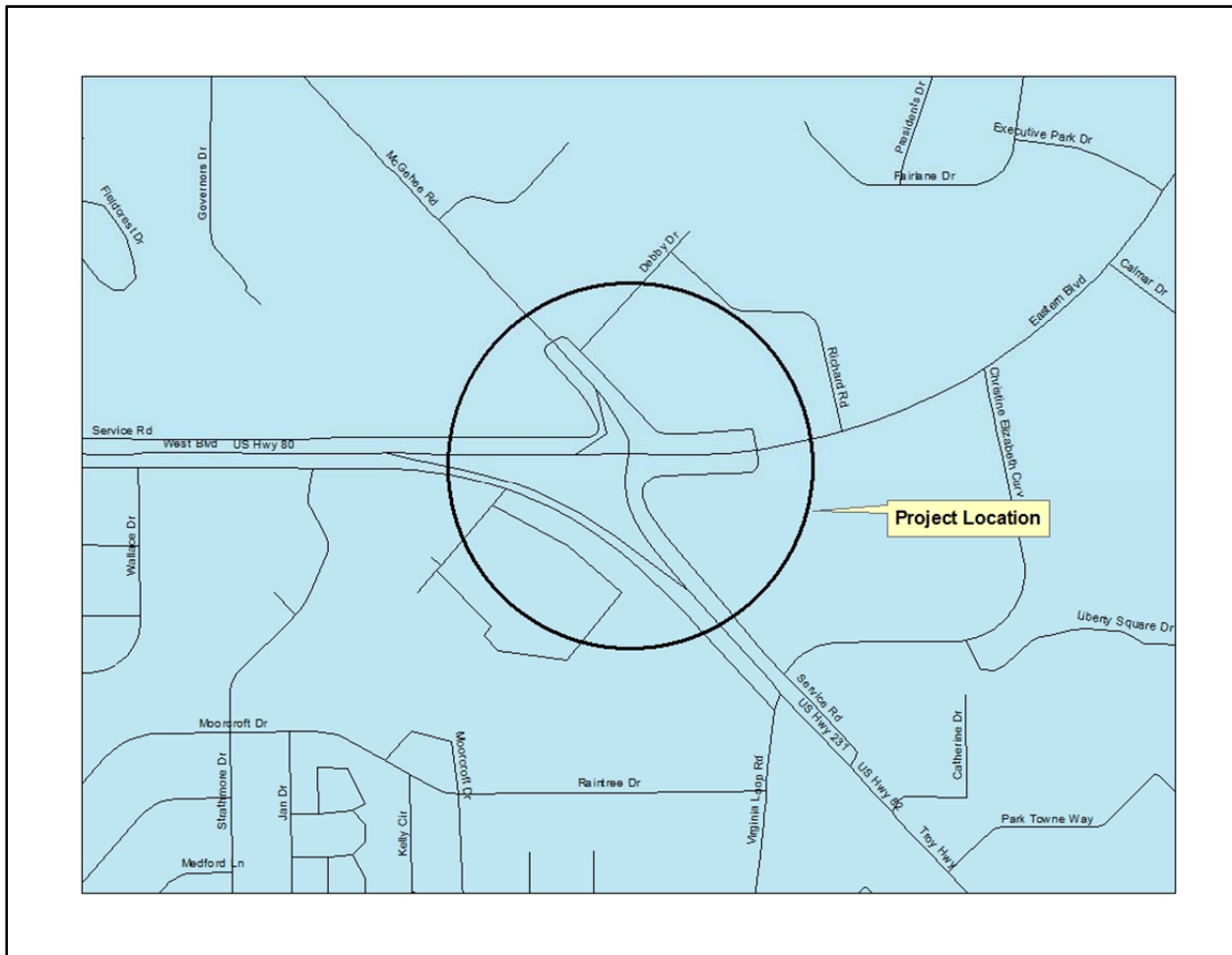
Bicycle and Pedestrian Plan - Bicycles: **No**    Pedestrian: **No**

Location: **Intersection of SR-6 (US-231) H Councill Trenholm State Technical College**

Project Description: **Access Management and intersection improvement at the Intersection of SR-6 (US-231) H Councill Trenholm State Technical College**

Distance: N/A      Funding Source: **National Highway System (NHS) Funds**

FEDERAL PROJECT NUMBER:	PROJECT SCOPE:	PROJECT START DATE:	FISCAL YEAR:	FEDERAL FUNDS:	STATE MATCH:	TOTAL FUNDS:
NH-0006()	PE	6/1/14	FY14	\$40,000	\$10,000	\$50,000
NH-0006()	CN	11/7/14	FY15	\$291,200	\$72,800	\$364,000
<b>Grand Total:</b>				<b>\$331,200</b>	<b>\$82,800</b>	<b>\$414,000</b>



TIP Project Number: **BR-2-AM**    Sponsor: **Autauga Co. Comm**    State Project Code: **100050966**

Functional Classification: **Arterial**

Bicycle and Pedestrian Plan - Bicycles: **No**    Pedestrian: **No**

Location: **SR-6 (US-82) Prattville Bypass over Pine Creek BIN#5805**

Project Description: **Bridge replacement culvert on SR-6 (US-82) Prattville Bypass over Pine Creek BIN#5805**

Distance: **.43 miles**

Funding Source: **Surface Transportation Other Area Program (STPOA) Funds**

FEDERAL PROJECT NUMBER:	PROJECT SCOPE:	PROJECT START DATE:	FISCAL YEAR:	FEDERAL FUNDS:	STATE MATCH:	TOTAL FUNDS:
<b>BR-0006(600)</b>	<b>CN</b>	<b>6/1/14</b>	<b>FY14</b>	<b>\$80,000</b>	<b>\$20,000</b>	<b>\$100,000</b>

